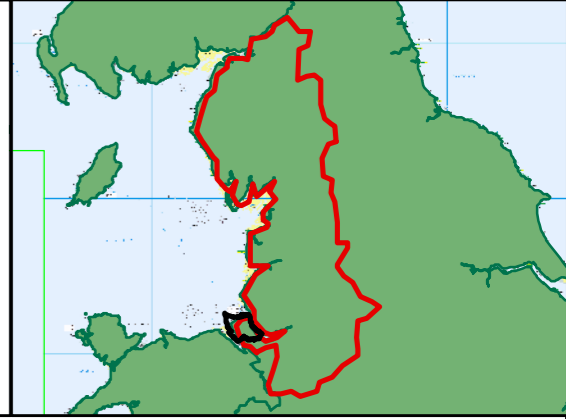




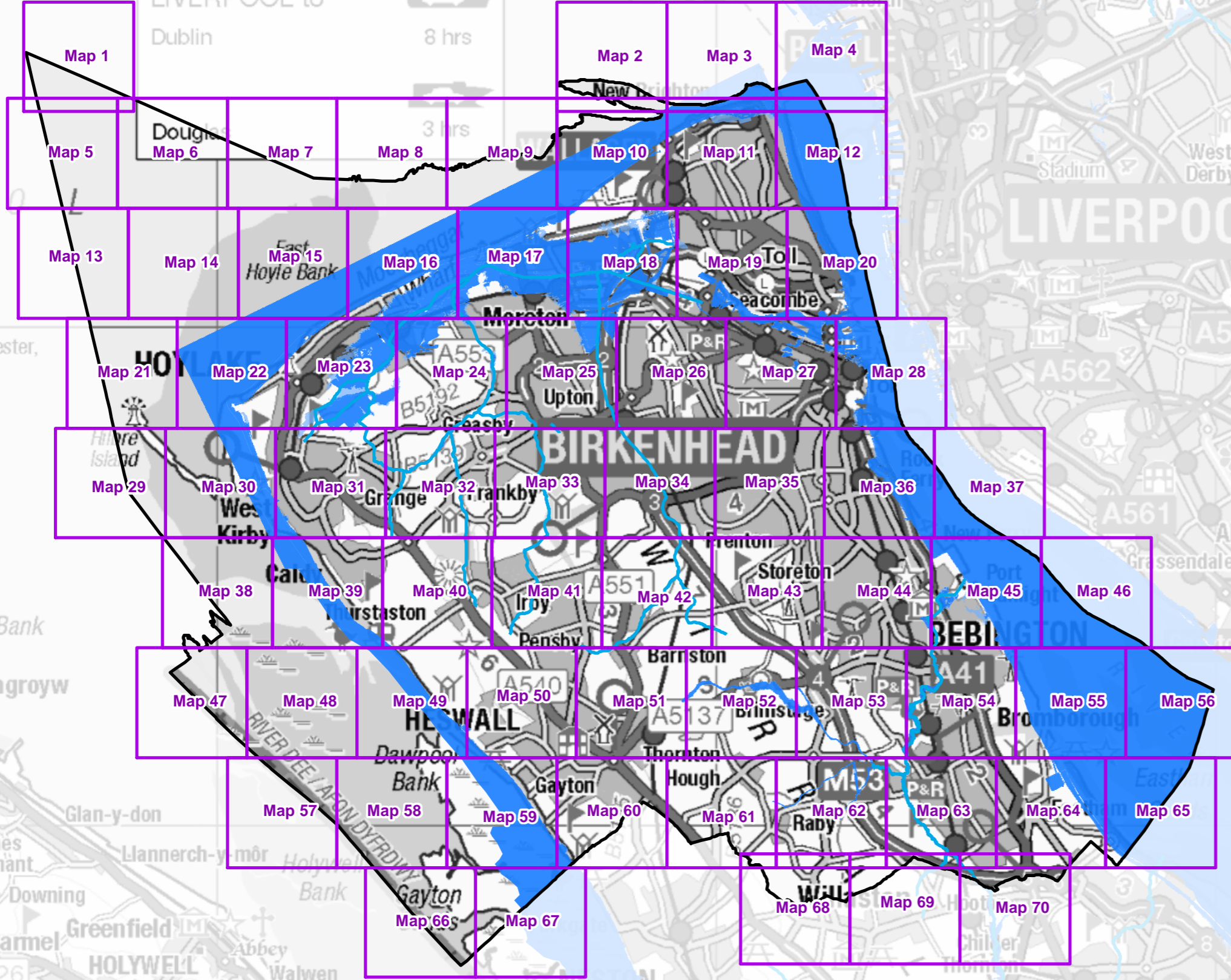
Liverpool City Region Combined Authority SFRA - Index Map









Wirral Index Map



Click on a Map Tile to open a detailed map of the area.



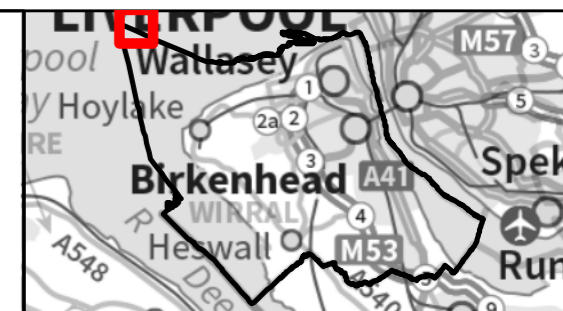
-  Index Grid Tile
-  Wirral Boundary
-  Main River
-  Flood Zone 3 (EA)
-  Flood Zone 2 (EA)
-  Water Company Boundary






Map 1

Please select the data you wish to view from the drop down menu below:



Map Data

- Wirral boundary
- Ordinary Watercourse
- Main River
- 8m River Buffer



Flood Zones

- Flood Zone 3b (functional floodplain)
- Flood Zone 3a (EA)
- Flood Zone 2 (EA)

The climate change modelling layers refer to the uplifted modelled flows to represent the impact of climate change on flooding. Refer to Section 4.12 of the SFRA report and associated appendices for further information.

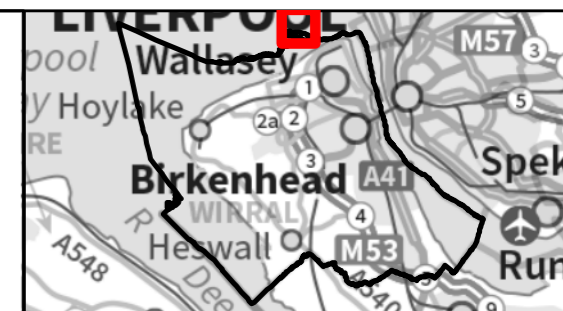
Note: there are a number of gaps in data and information at this draft stage of the SFRA. Please see the 'Data Gaps' section of the SFRA Report for a list of unavailable information. The case may be that such information does not exist or has not been made available for the SFRA for unknown reasons.






Map 2

Please select the data you wish to view from the drop down menu below:



Map Data

- Wirral boundary
- Ordinary Watercourse
- Main River
- 8m River Buffer



Flood Zones

- Flood Zone 3b (functional floodplain)
- Flood Zone 3a (EA)
- Flood Zone 2 (EA)



The climate change modelling layers refer to the uplifted modelled flows to represent the impact of climate change on flooding. Refer to Section 4.12 of the SFRA report and associated appendices for further information.

Note: there are a number of gaps in data and information at this draft stage of the SFRA. Please see the 'Data Gaps' section of the SFRA Report for a list of unavailable information. The case may be that such information does not exist or has not been made available for the SFRA for unknown reasons.






Map 3

Please select the data you wish to view from the drop down menu below:



Map Data

- Wirral boundary
- Ordinary Watercourse
- Main River
- 8m River Buffer



Flood Zones

- Flood Zone 3b (functional floodplain)
- Flood Zone 3a (EA)
- Flood Zone 2 (EA)

Great Burbo Bank

Rock Channel

Marine Lake

The climate change modelling layers refer to the uplifted modelled flows to represent the impact of climate change on flooding. Refer to Section 4.12 of the SFRA report and associated appendices for further information.

Note: there are a number of gaps in data and information at this draft stage of the SFRA. Please see the 'Data Gaps' section of the SFRA Report for a list of unavailable information. The case may be that such information does not exist or has not been made available for the SFRA for unknown reasons.





Map 4

Please select the data you wish to view from the drop down menu below:



Map Data

- Wirral boundary
- Ordinary Watercourse
- Main River
- 8m River Buffer

Flood Zones

- Flood Zone 3b (functional floodplain)
- Flood Zone 3a (EA)
- Flood Zone 2 (EA)

The climate change modelling layers refer to the uplifted modelled flows to represent the impact of climate change on flooding. Refer to Section 4.12 of the SFRA report and associated appendices for further information.

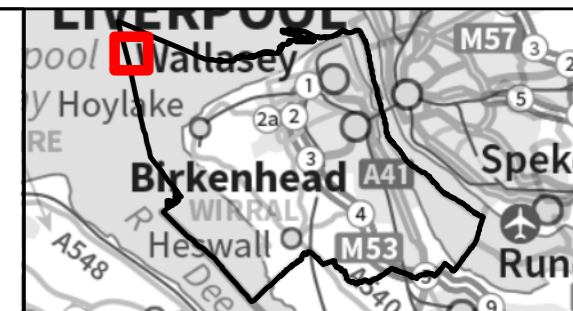
Note: there are a number of gaps in data and information at this draft stage of the SFRA. Please see the 'Data Gaps' section of the SFRA Report for a list of unavailable information. The case may be that such information does not exist or has not been made available for the SFRA for unknown reasons.






Map 5

Please select the data you wish to view from the drop down menu below:



Map Data

- Wirral boundary
- Ordinary Watercourse
- Main River
- 8m River Buffer



Flood Zones

- Flood Zone 3b (functional floodplain)
- Flood Zone 3a (EA)
- Flood Zone 2 (EA)

The climate change modelling layers refer to the uplifted modelled flows to represent the impact of climate change on flooding. Refer to Section 4.12 of the SFRA report and associated appendices for further information.

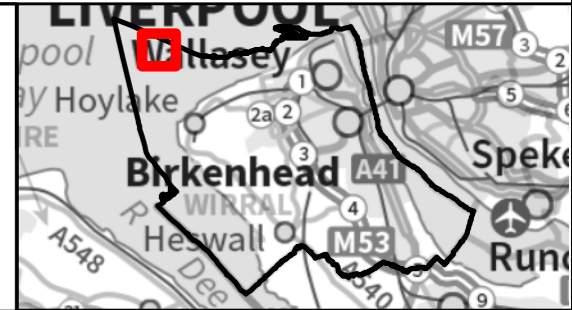
Note: there are a number of gaps in data and information at this draft stage of the SFRA. Please see the 'Data Gaps' section of the SFRA Report for a list of unavailable information. The case may be that such information does not exist or has not been made available for the SFRA for unknown reasons.






Map 6

Please select the data you wish to view from the drop down menu below:



Map Data

- Wirral boundary
- Ordinary Watercourse
- Main River
- 8m River Buffer



Flood Zones

- Flood Zone 3b (functional floodplain)
- Flood Zone 3a (EA)
- Flood Zone 2 (EA)

The climate change modelling layers refer to the uplifted modelled flows to represent the impact of climate change on flooding. Refer to Section 4.12 of the SFRA report and associated appendices for further information.

Note: there are a number of gaps in data and information at this draft stage of the SFRA. Please see the 'Data Gaps' section of the SFRA Report for a list of unavailable information. The case may be that such information does not exist or has not been made available for the SFRA for unknown reasons.



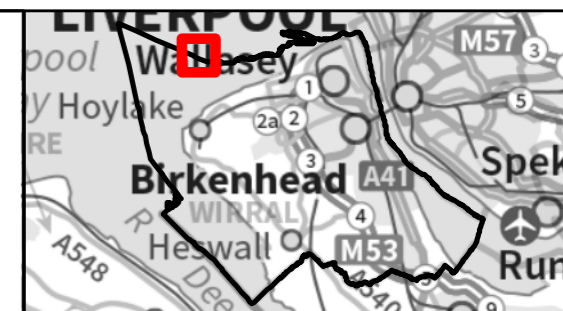
Flatman's Gutter

0 0.175 0.35 0.7 Kilometres




Map 7

Please select the data you wish to view from the drop down menu below:



Map Data

- Wirral boundary
- Ordinary Watercourse
- Main River
- 8m River Buffer



Flood Zones

- Flood Zone 3b (functional floodplain)
- Flood Zone 3a (EA)
- Flood Zone 2 (EA)

The climate change modelling layers refer to the uplifted modelled flows to represent the impact of climate change on flooding. Refer to Section 4.12 of the SFRA report and associated appendices for further information.

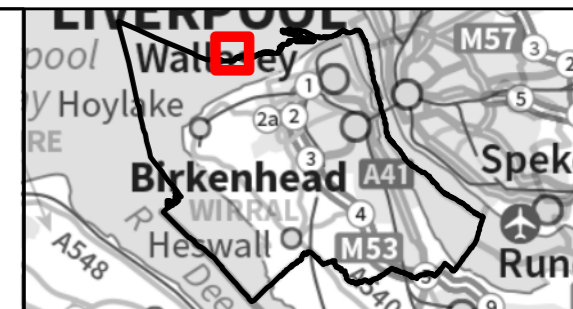
Note: there are a number of gaps in data and information at this draft stage of the SFRA. Please see the 'Data Gaps' section of the SFRA Report for a list of unavailable information. The case may be that such information does not exist or has not been made available for the SFRA for unknown reasons.






Map 8

Please select the data you wish to view from the drop down menu below:



Map Data

- Wirral boundary
- Ordinary Watercourse
- Main River
- 8m River Buffer



Flood Zones

- Flood Zone 3b (functional floodplain)
- Flood Zone 3a (EA)
- Flood Zone 2 (EA)

The climate change modelling layers refer to the uplifted modelled flows to represent the impact of climate change on flooding. Refer to Section 4.12 of the SFRA report and associated appendices for further information.

Note: there are a number of gaps in data and information at this draft stage of the SFRA. Please see the 'Data Gaps' section of the SFRA Report for a list of unavailable information. The case may be that such information does not exist or has not been made available for the SFRA for unknown reasons.

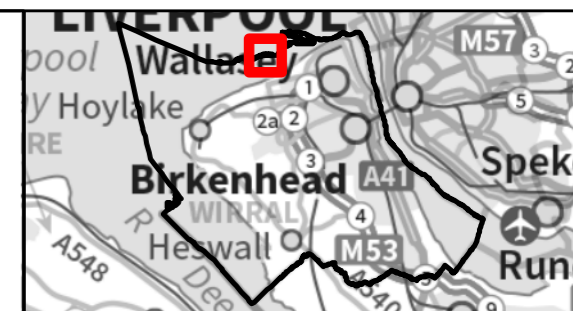


0 0.175 0.35 0.7 Kilometres



Map 9

Please select the data you wish to view from the drop down menu below:



Map Data

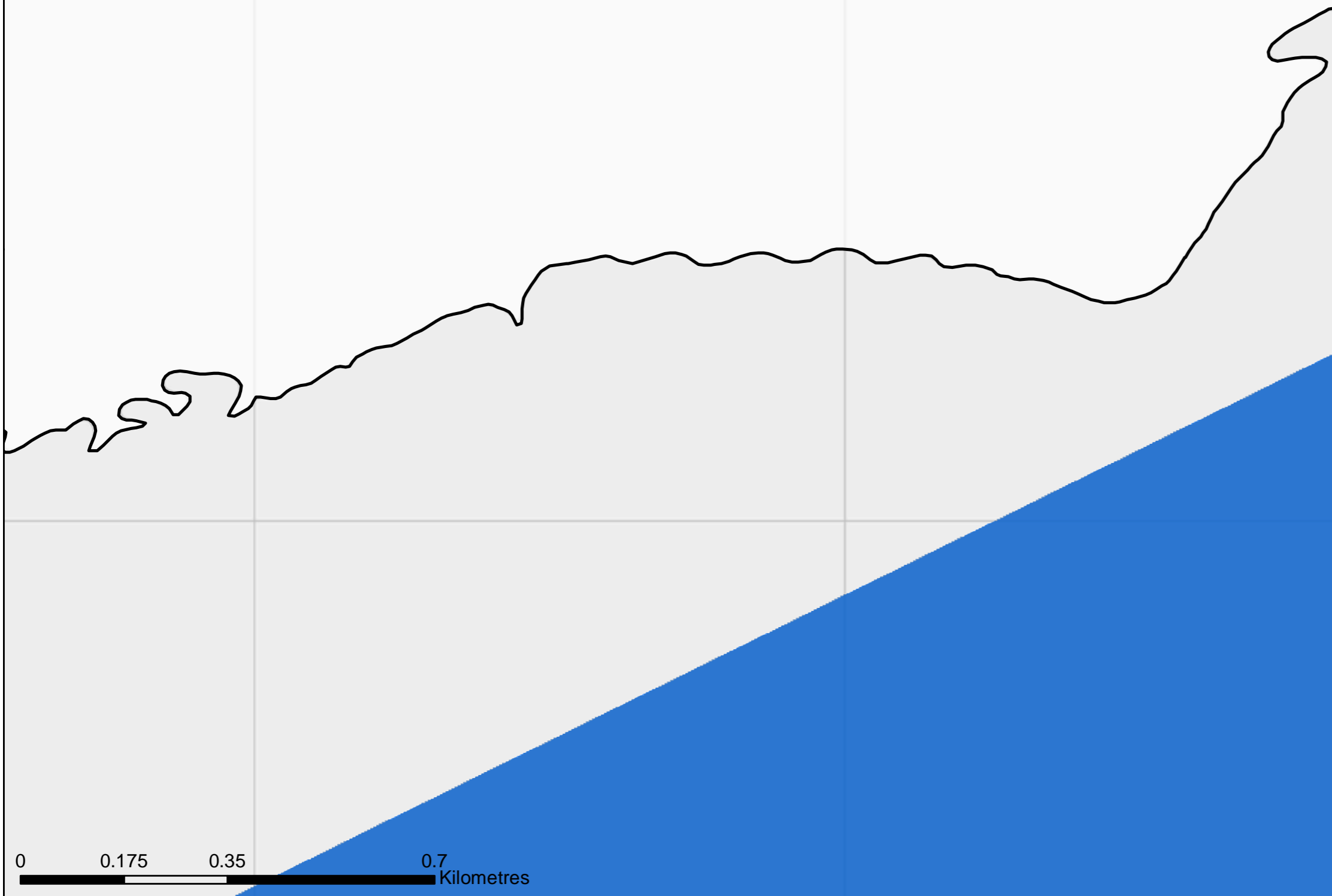
- Wirral boundary
- Ordinary Watercourse
- Main River
- 8m River Buffer

Flood Zones

- Flood Zone 3b (functional floodplain)
- Flood Zone 3a (EA)
- Flood Zone 2 (EA)

The climate change modelling layers refer to the uplifted modelled flows to represent the impact of climate change on flooding. Refer to Section 4.12 of the SFRA report and associated appendices for further information.

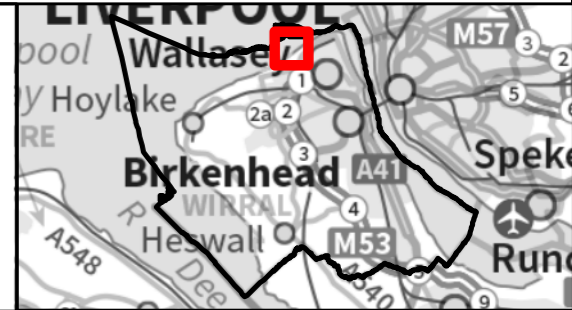
Note: there are a number of gaps in data and information at this draft stage of the SFRA. Please see the 'Data Gaps' section of the SFRA Report for a list of unavailable information. The case may be that such information does not exist or has not been made available for the SFRA for unknown reasons.





Map 10

Please select the data you wish to view from the drop down menu below:



Map Data

- Wirral boundary
- Ordinary Watercourse
- Main River
- 8m River Buffer

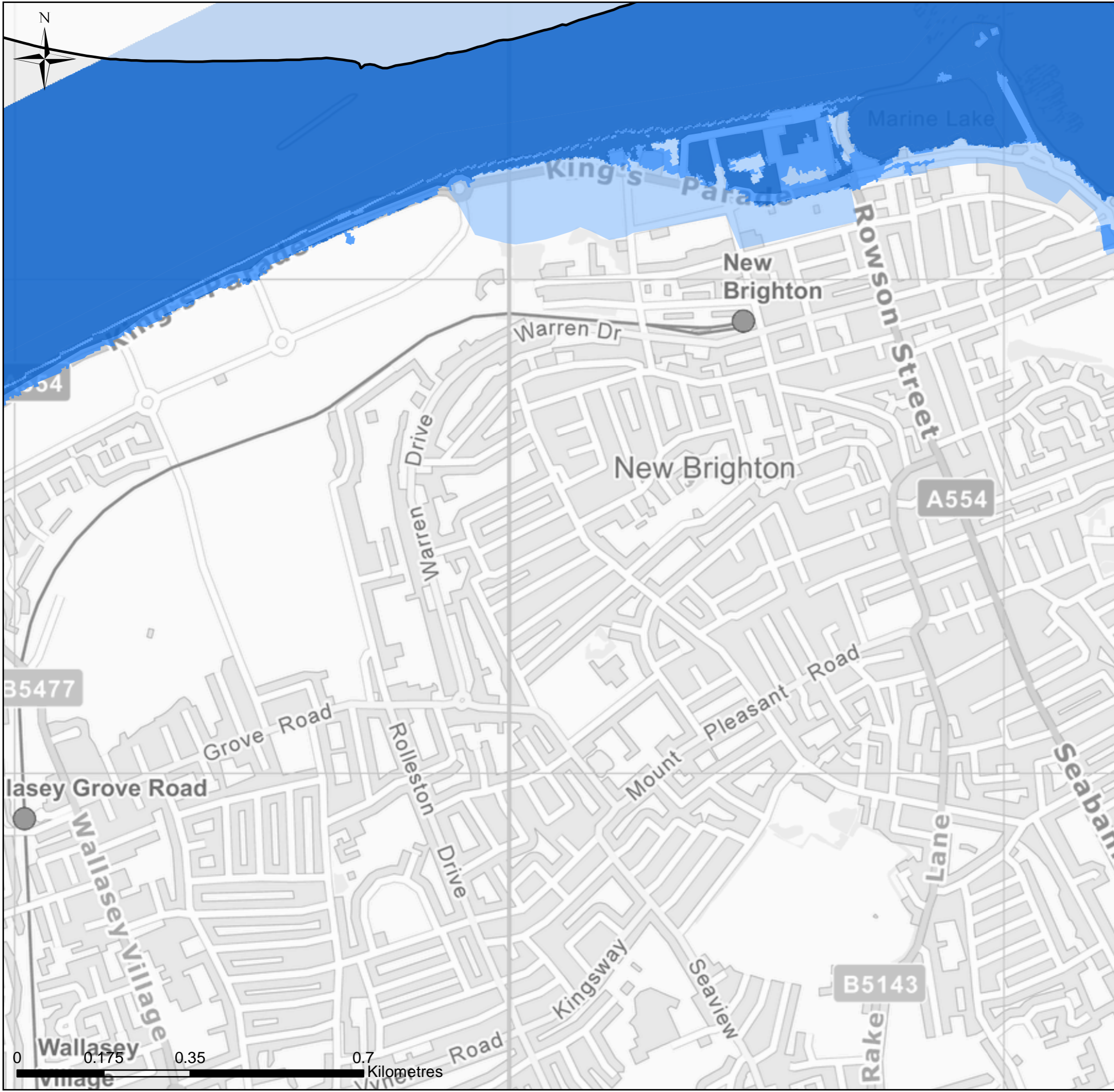
Flood Zones

- Flood Zone 3b (functional floodplain)
- Flood Zone 3a (EA)
- Flood Zone 2 (EA)

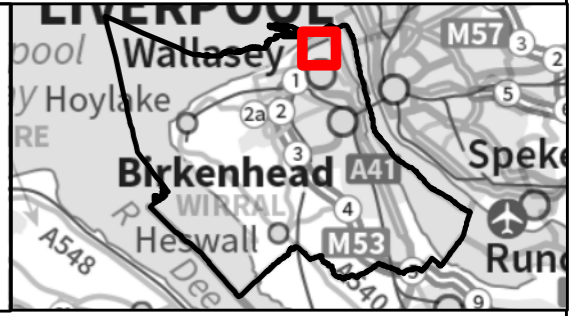
The climate change modelling layers refer to the uplifted modelled flows to represent the impact of climate change on flooding. Refer to Section 4.12 of the SFRA report and associated appendices for further information.

Note: there are a number of gaps in data and information at this draft stage of the SFRA. Please see the 'Data Gaps' section of the SFRA Report for a list of unavailable information. The case may be that such information does not exist or has not been made available for the SFRA for unknown reasons.






Map 11



Please select the data you wish to view from the drop down menu below:

Map Data

- Wirral boundary
- Ordinary Watercourse
- Main River
- 8m River Buffer



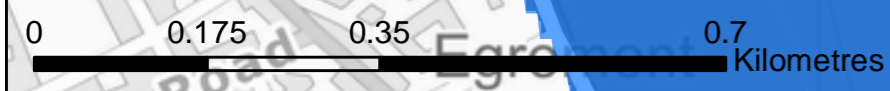
Flood Zones

- Flood Zone 3b (functional floodplain)
- Flood Zone 3a (EA)
- Flood Zone 2 (EA)

The climate change modelling layers refer to the uplifted modelled flows to represent the impact of climate change on flooding. Refer to Section 4.12 of the SFRA report and associated appendices for further information.

Note: there are a number of gaps in data and information at this draft stage of the SFRA. Please see the 'Data Gaps' section of the SFRA Report for a list of unavailable information. The case may be that such information does not exist or has not been made available for the SFRA for unknown reasons.



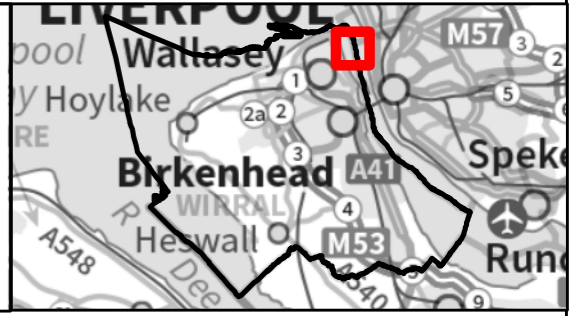


Liverpool City Region Combined Authority SFRA
Wirral Detailed Map




Map 12

Please select the data you wish to view from the drop down menu below:



Map Data

- Wirral boundary
- Ordinary Watercourse
- Main River
- 8m River Buffer



Flood Zones

- Flood Zone 3b (functional floodplain)
- Flood Zone 3a (EA)
- Flood Zone 2 (EA)

The climate change modelling layers refer to the uplifted modelled flows to represent the impact of climate change on flooding. Refer to Section 4.12 of the SFRA report and associated appendices for further information.

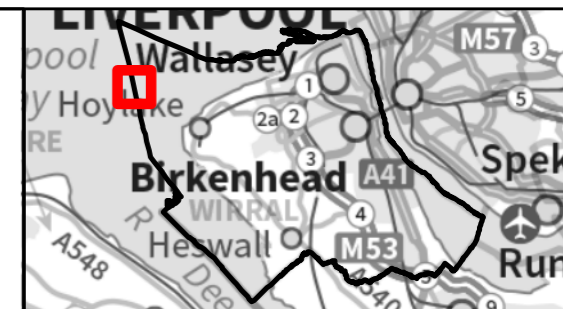
Note: there are a number of gaps in data and information at this draft stage of the SFRA. Please see the 'Data Gaps' section of the SFRA Report for a list of unavailable information. The case may be that such information does not exist or has not been made available for the SFRA for unknown reasons.






Map 13

Please select the data you wish to view from the drop down menu below:



Map Data

- Wirral boundary
- Ordinary Watercourse
- Main River
- 8m River Buffer



Flood Zones

- Flood Zone 3b (functional floodplain)
- Flood Zone 3a (EA)
- Flood Zone 2 (EA)

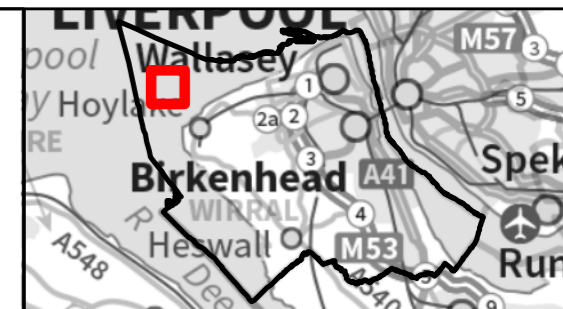
The climate change modelling layers refer to the uplifted modelled flows to represent the impact of climate change on flooding. Refer to Section 4.12 of the SFRA report and associated appendices for further information.

Note: there are a number of gaps in data and information at this draft stage of the SFRA. Please see the 'Data Gaps' section of the SFRA Report for a list of unavailable information. The case may be that such information does not exist or has not been made available for the SFRA for unknown reasons.










Map 14






Please select the data you wish to view from the drop down menu below:

Map Data

-  Wirral boundary
-  Ordinary Watercourse
-  Main River
-  8m River Buffer



Flood Zones

-  Flood Zone 3b (functional floodplain)
-  Flood Zone 3a (EA)
-  Flood Zone 2 (EA)

The climate change modelling layers refer to the uplifted modelled flows to represent the impact of climate change on flooding. Refer to Section 4.12 of the SFRA report and associated appendices for further information.

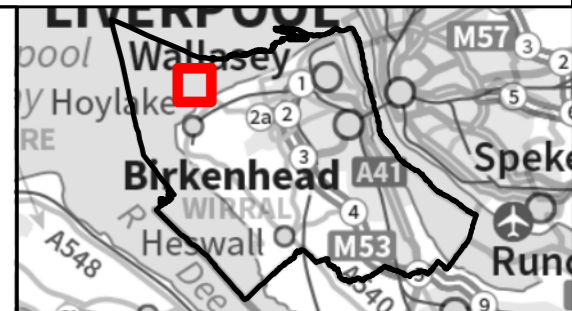
Note: there are a number of gaps in data and information at this draft stage of the SFRA. Please see the 'Data Gaps' section of the SFRA Report for a list of unavailable information. The case may be that such information does not exist or has not been made available for the SFRA for unknown reasons.






Map 15

Please select the data you wish to view from the drop down menu below:



Map Data

- Wirral boundary
- Ordinary Watercourse
- Main River
- 8m River Buffer



Flood Zones

- Flood Zone 3b (functional floodplain)
- Flood Zone 3a (EA)
- Flood Zone 2 (EA)

East Hoyle Bank

The climate change modelling layers refer to the uplifted modelled flows to represent the impact of climate change on flooding. Refer to Section 4.12 of the SFRA report and associated appendices for further information.

Note: there are a number of gaps in data and information at this draft stage of the SFRA. Please see the 'Data Gaps' section of the SFRA Report for a list of unavailable information. The case may be that such information does not exist or has not been made available for the SFRA for unknown reasons.



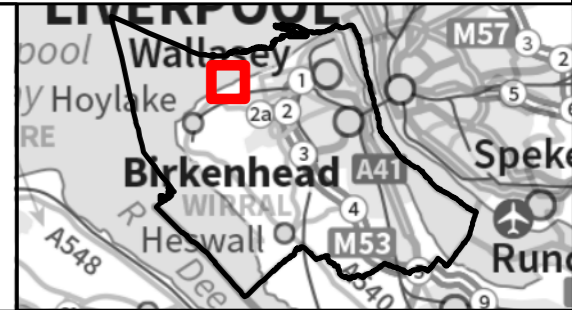
0 0.175 0.35 0.7 Kilometres



Liverpool City Region Combined Authority SFRA
Wirral Detailed Map



Map 16



Please select the data you wish to view from the drop down menu below:

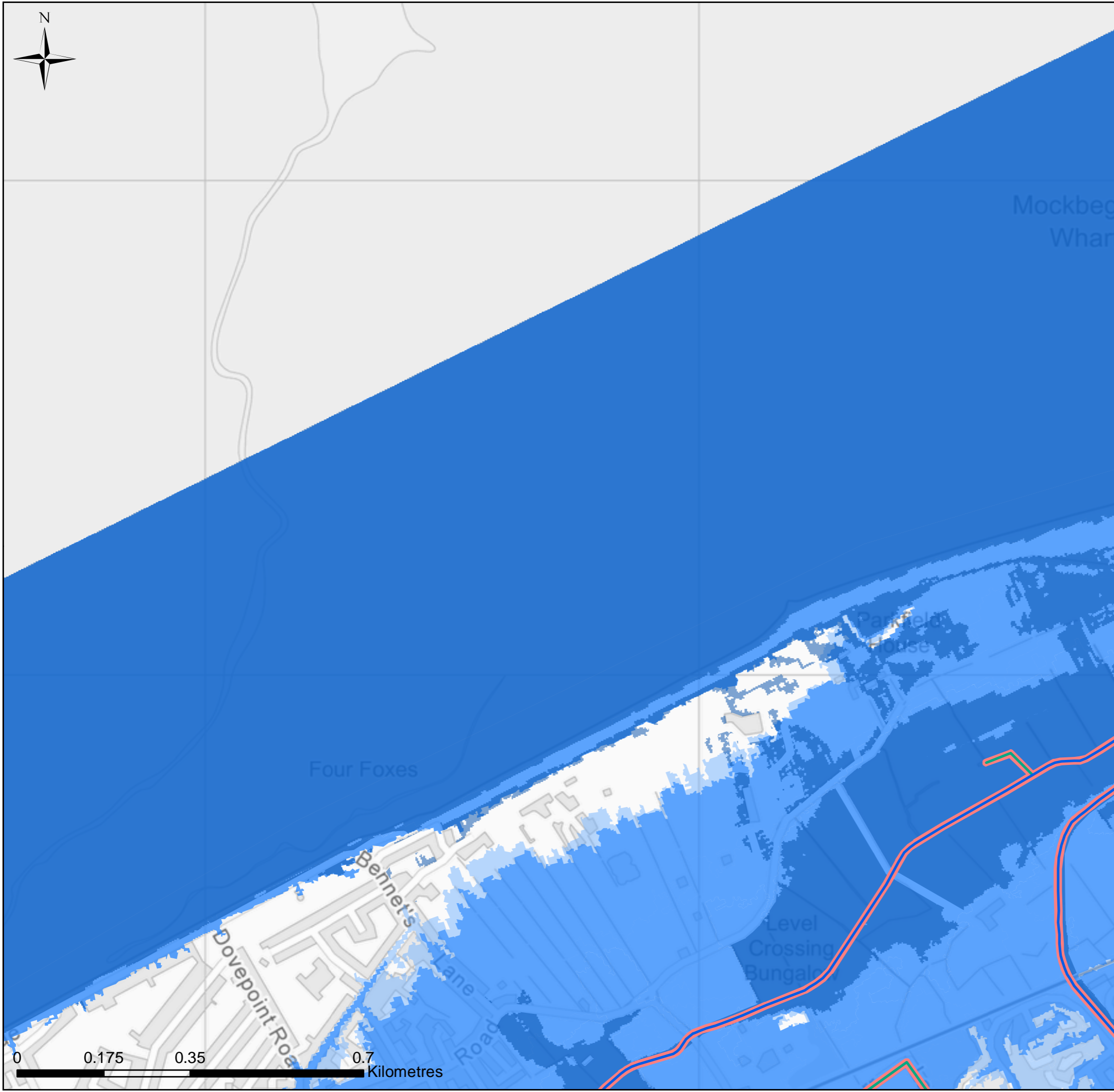
Map Data

- Wirral boundary
- Ordinary Watercourse
- Main River
- 8m River Buffer



Flood Zones

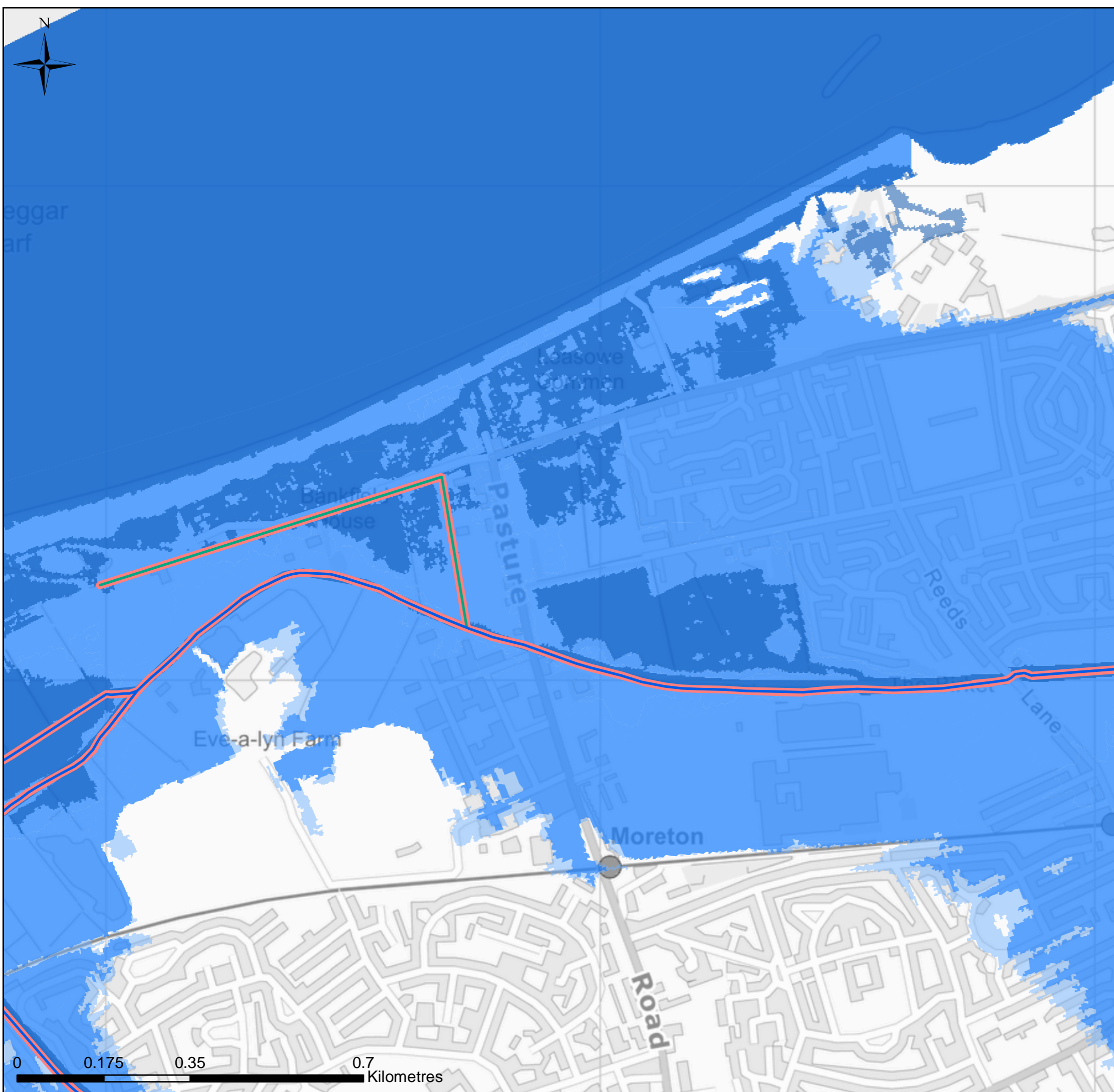
- Flood Zone 3b (functional floodplain)
- Flood Zone 3a (EA)
- Flood Zone 2 (EA)



The climate change modelling layers refer to the uplifted modelled flows to represent the impact of climate change on flooding. Refer to Section 4.12 of the SFRA report and associated appendices for further information.

Note: there are a number of gaps in data and information at this draft stage of the SFRA. Please see the 'Data Gaps' section of the SFRA Report for a list of unavailable information. The case may be that such information does not exist or has not been made available for the SFRA for unknown reasons.



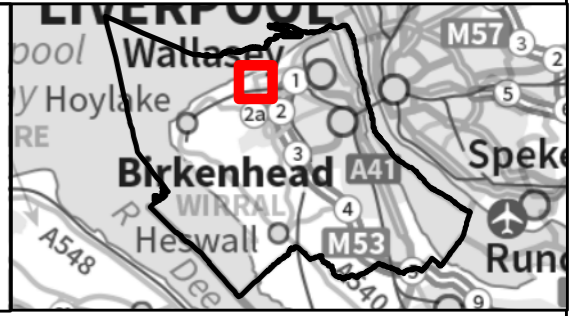


Liverpool City Region Combined Authority SFRA
Wirral Detailed Map



Map 17

Please select the data you wish to view from the drop down menu below:



Map Data

- Wirral boundary
- Ordinary Watercourse
- Main River
- 8m River Buffer

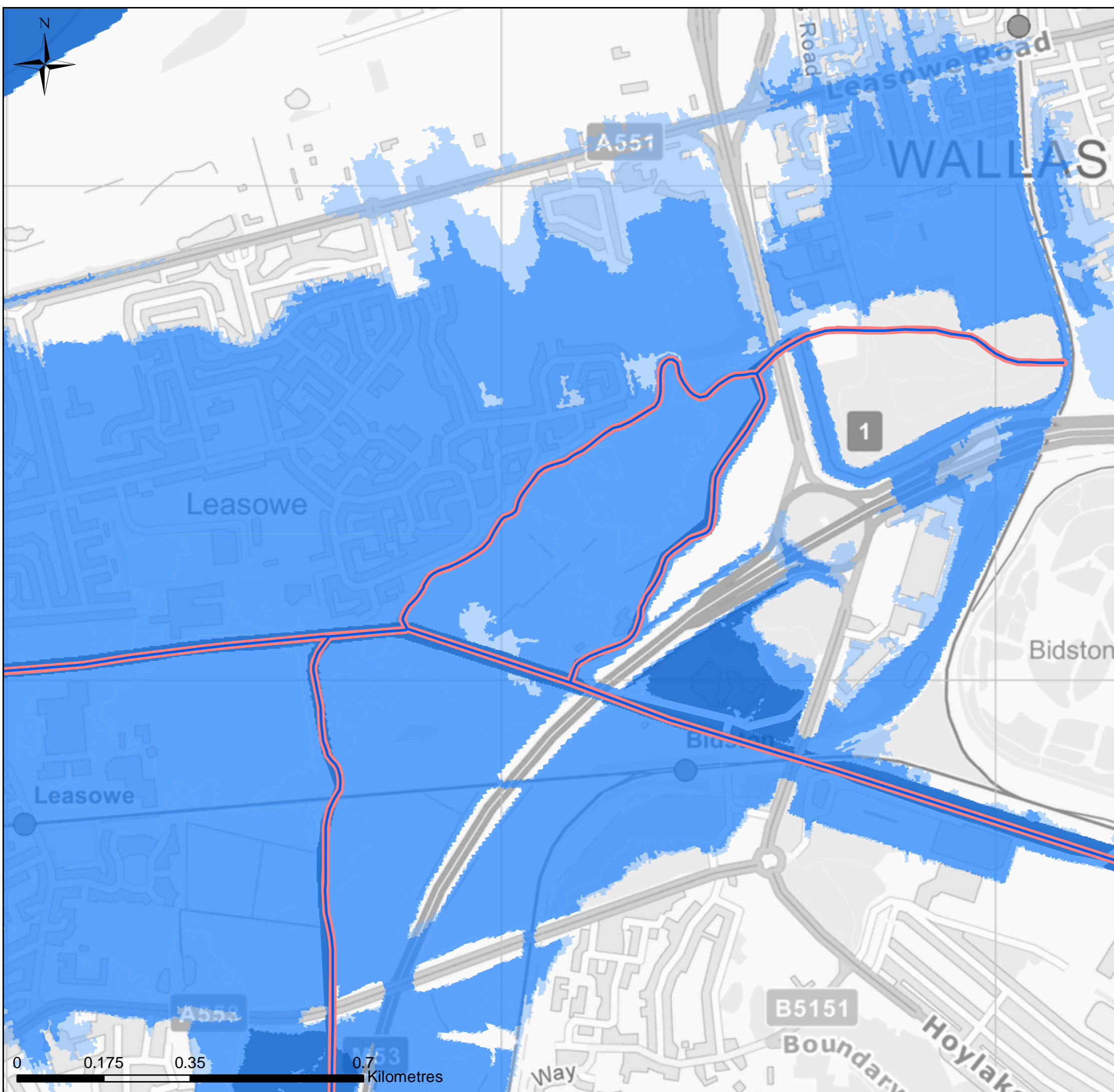
Flood Zones

- Flood Zone 3b (functional floodplain)
- Flood Zone 3a (EA)
- Flood Zone 2 (EA)

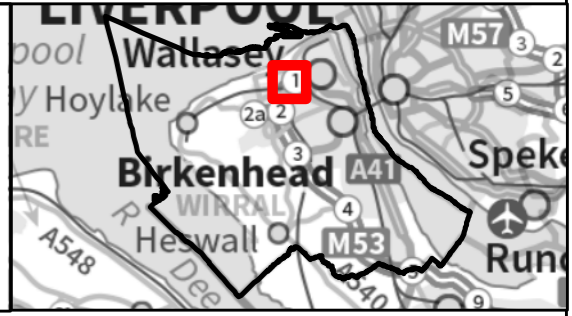
The climate change modelling layers refer to the uplifted modelled flows to represent the impact of climate change on flooding. Refer to Section 4.12 of the SFRA report and associated appendices for further information.

Note: there are a number of gaps in data and information at this draft stage of the SFRA. Please see the 'Data Gaps' section of the SFRA Report for a list of unavailable information. The case may be that such information does not exist or has not been made available for the SFRA for unknown reasons.





Map 18



Please select the data you wish to view from the drop down menu below:

Map Data

- Wirral boundary
- Ordinary Watercourse
- Main River
- 8m River Buffer



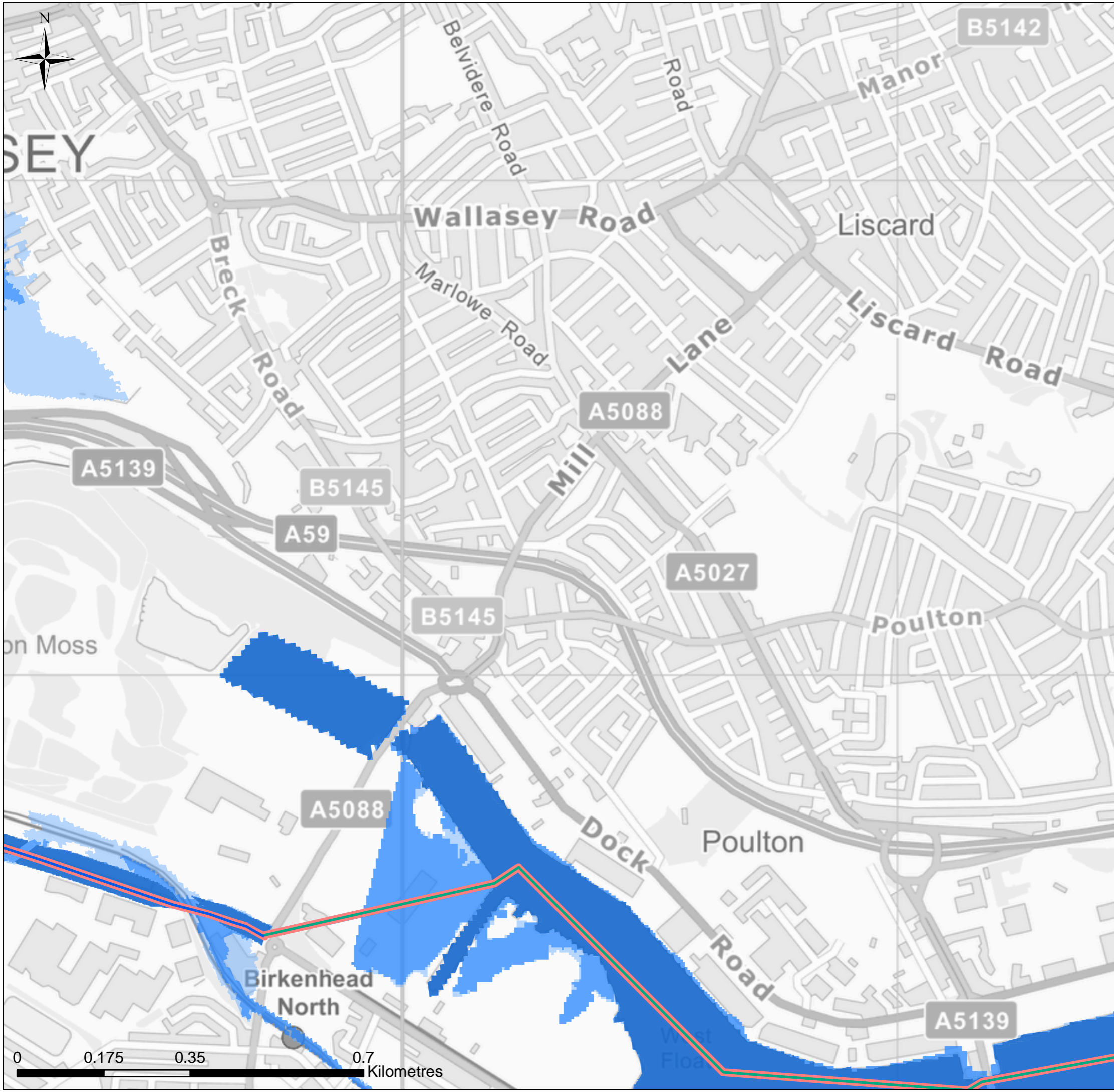
Flood Zones

- Flood Zone 3b (functional floodplain)
- Flood Zone 3a (EA)
- Flood Zone 2 (EA)

The climate change modelling layers refer to the uplifted modelled flows to represent the impact of climate change on flooding. Refer to Section 4.12 of the SFRA report and associated appendices for further information.

Note: there are a number of gaps in data and information at this draft stage of the SFRA. Please see the 'Data Gaps' section of the SFRA Report for a list of unavailable information. The case may be that such information does not exist or has not been made available for the SFRA for unknown reasons.

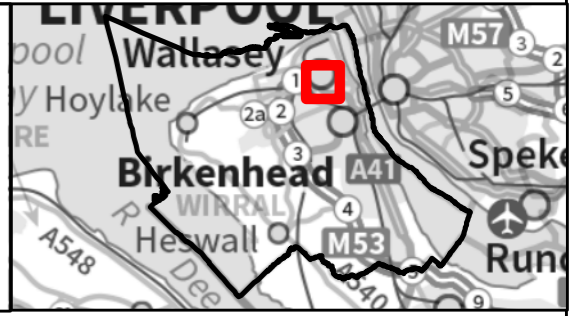




Liverpool City Region Combined Authority SFRA
Wirral Detailed Map



Map 19



Please select the data you wish to view from the drop down menu below:

Map Data

- Wirral boundary
- Ordinary Watercourse
- Main River
- 8m River Buffer

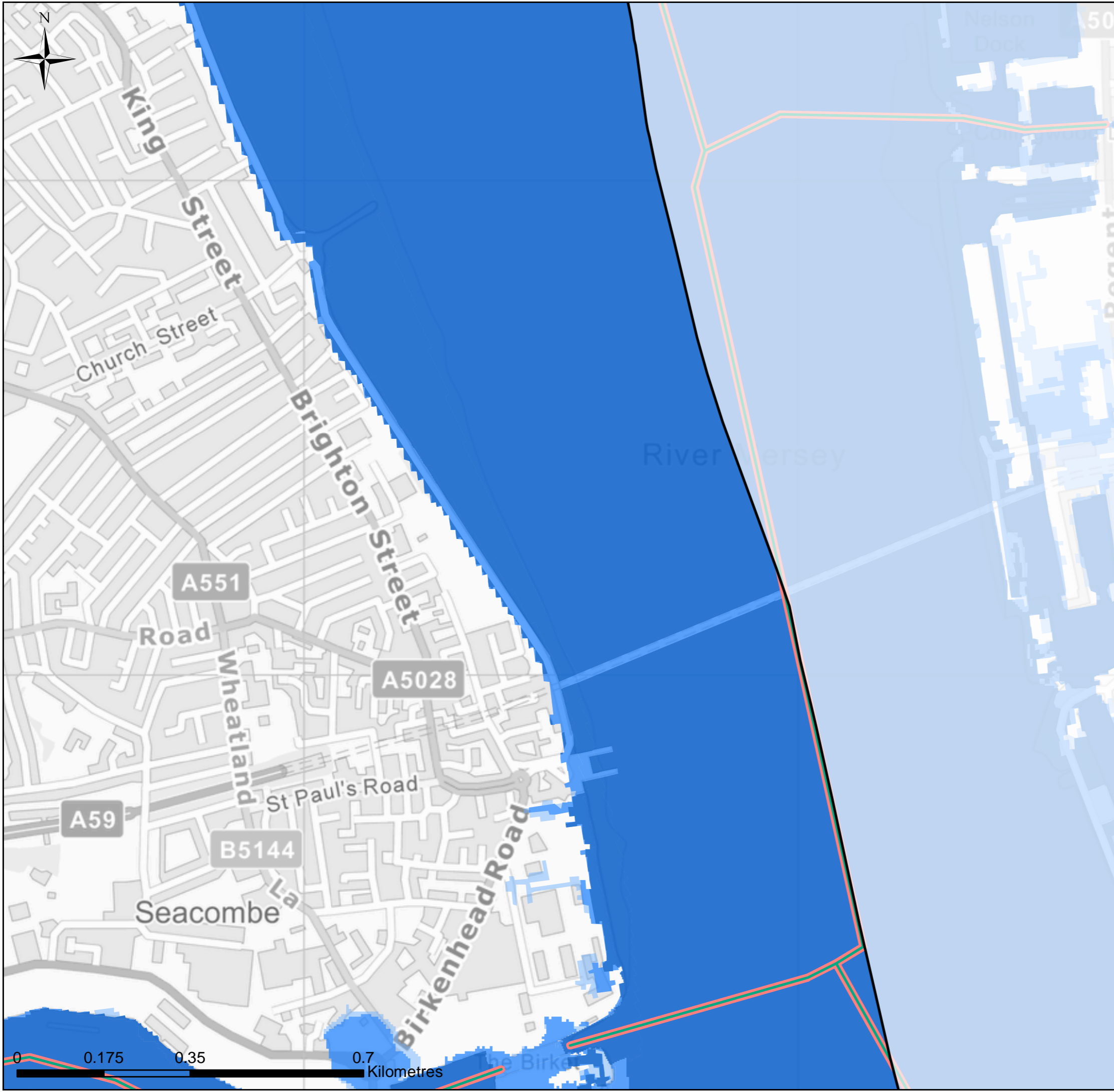
Flood Zones

- Flood Zone 3b (functional floodplain)
- Flood Zone 3a (EA)
- Flood Zone 2 (EA)

The climate change modelling layers refer to the uplifted modelled flows to represent the impact of climate change on flooding. Refer to Section 4.12 of the SFRA report and associated appendices for further information.

Note: there are a number of gaps in data and information at this draft stage of the SFRA. Please see the 'Data Gaps' section of the SFRA Report for a list of unavailable information. The case may be that such information does not exist or has not been made available for the SFRA for unknown reasons.



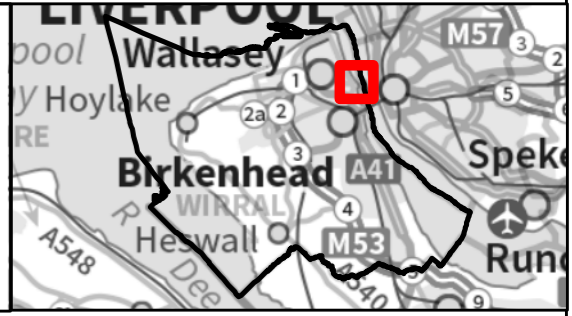


Liverpool City Region Combined Authority SFRA
Wirral Detailed Map



Map 20

Please select the data you wish to view from the drop down menu below:



Map Data

- Wirral boundary
- Ordinary Watercourse
- Main River
- 8m River Buffer

Flood Zones

- Flood Zone 3b (functional floodplain)
- Flood Zone 3a (EA)
- Flood Zone 2 (EA)

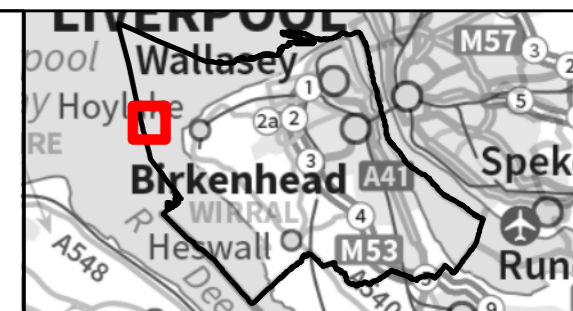
The climate change modelling layers refer to the uplifted modelled flows to represent the impact of climate change on flooding. Refer to Section 4.12 of the SFRA report and associated appendices for further information.

Note: there are a number of gaps in data and information at this draft stage of the SFRA. Please see the 'Data Gaps' section of the SFRA Report for a list of unavailable information. The case may be that such information does not exist or has not been made available for the SFRA for unknown reasons.






Map 21



Please select the data you wish to view from the drop down menu below:

Map Data

- Wirral boundary
- Ordinary Watercourse
- Main River
- 8m River Buffer



Flood Zones

- Flood Zone 3b (functional floodplain)
- Flood Zone 3a (EA)
- Flood Zone 2 (EA)

The climate change modelling layers refer to the uplifted modelled flows to represent the impact of climate change on flooding. Refer to Section 4.12 of the SFRA report and associated appendices for further information.

Note: there are a number of gaps in data and information at this draft stage of the SFRA. Please see the 'Data Gaps' section of the SFRA Report for a list of unavailable information. The case may be that such information does not exist or has not been made available for the SFRA for unknown reasons.

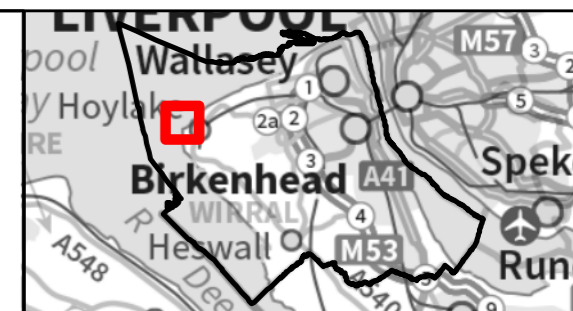


Hilbre Mark
Hilbre Island



Map 22

Please select the data you wish to view from the drop down menu below:



Map Data

- Wirral boundary
- Ordinary Watercourse
- Main River
- 8m River Buffer

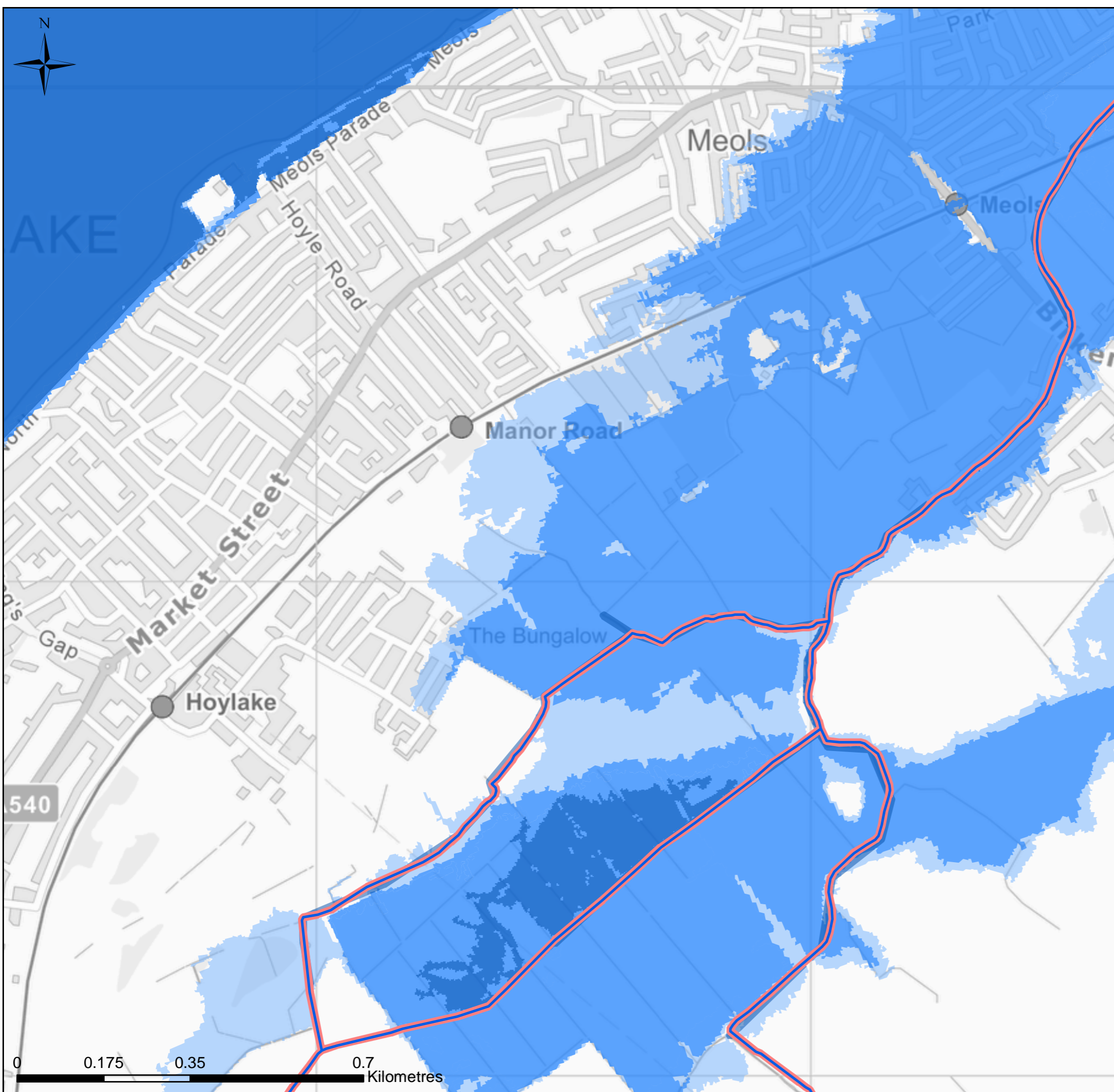
Flood Zones

- Flood Zone 3b (functional floodplain)
- Flood Zone 3a (EA)
- Flood Zone 2 (EA)

The climate change modelling layers refer to the uplifted modelled flows to represent the impact of climate change on flooding. Refer to Section 4.12 of the SFRA report and associated appendices for further information.

Note: there are a number of gaps in data and information at this draft stage of the SFRA. Please see the 'Data Gaps' section of the SFRA Report for a list of unavailable information. The case may be that such information does not exist or has not been made available for the SFRA for unknown reasons.



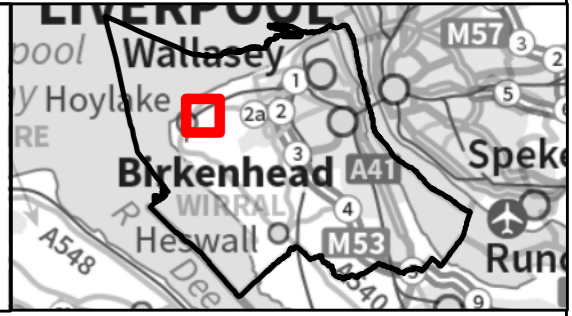


Liverpool City Region Combined Authority SFRA
Wirral Detailed Map







Map 23




Please select the data you wish to view from the drop down menu below:



Map Data

	Wirral boundary		Ordinary Watercourse
	Main River		8m River Buffer


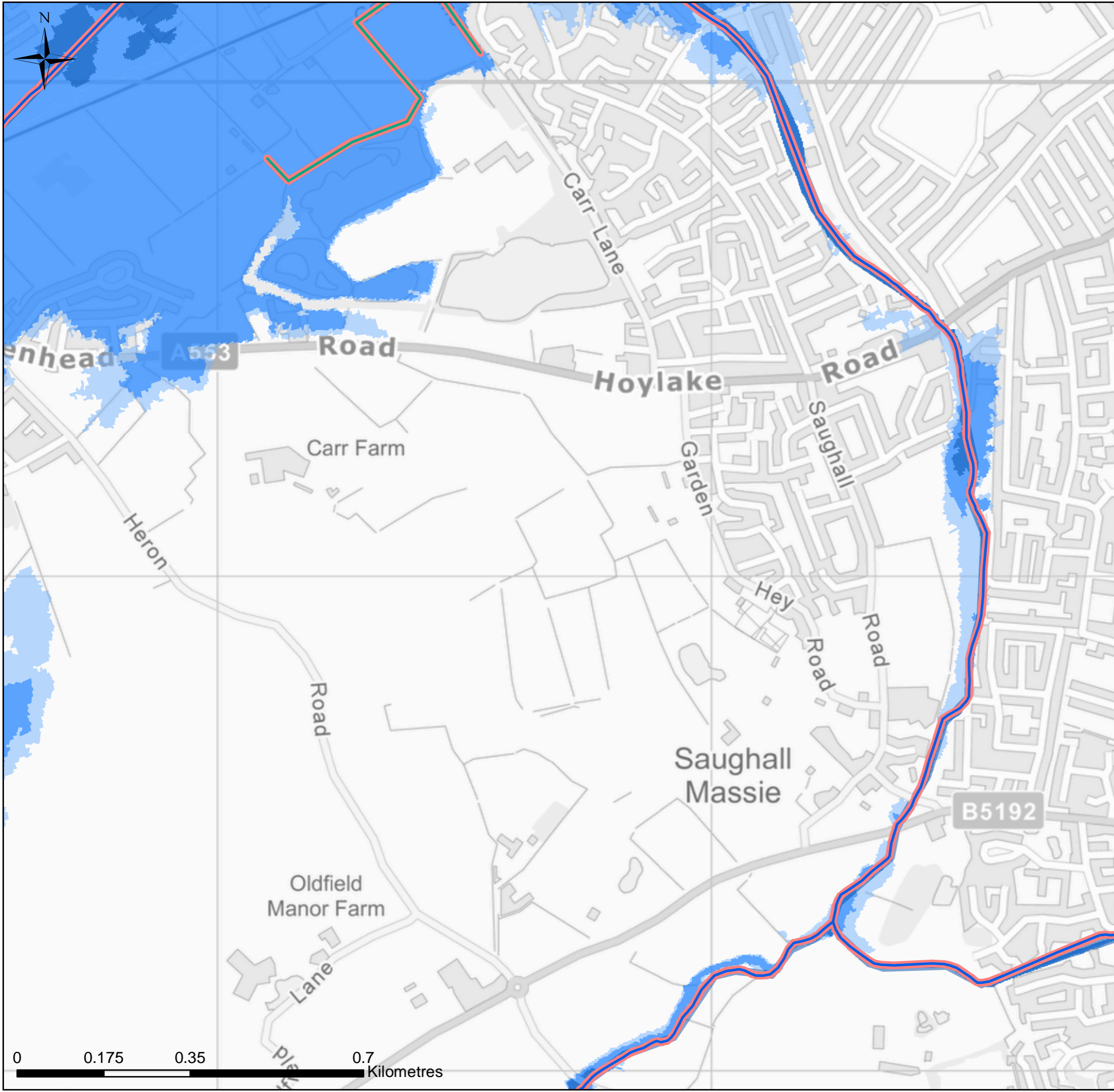
Flood Zones

	Flood Zone 3b (functional floodplain)
	Flood Zone 3a (EA)
	Flood Zone 2 (EA)

The climate change modelling layers refer to the uplifted modelled flows to represent the impact of climate change on flooding. Refer to Section 4.12 of the SFRA report and associated appendices for further information.

Note: there are a number of gaps in data and information at this draft stage of the SFRA. Please see the 'Data Gaps' section of the SFRA Report for a list of unavailable information. The case may be that such information does not exist or has not been made available for the SFRA for unknown reasons.



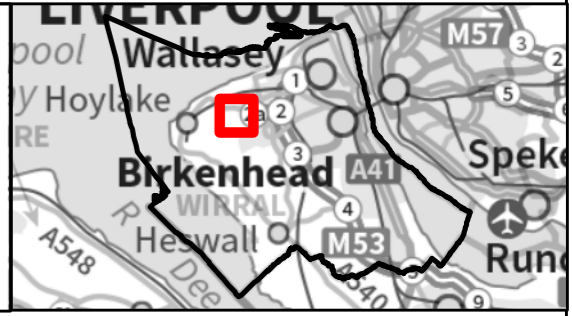


Liverpool City Region Combined Authority SFRA
Wirral Detailed Map



Map 24

Please select the data you wish to view from the drop down menu below:



Map Data

- Wirral boundary
- Ordinary Watercourse
- Main River
- 8m River Buffer

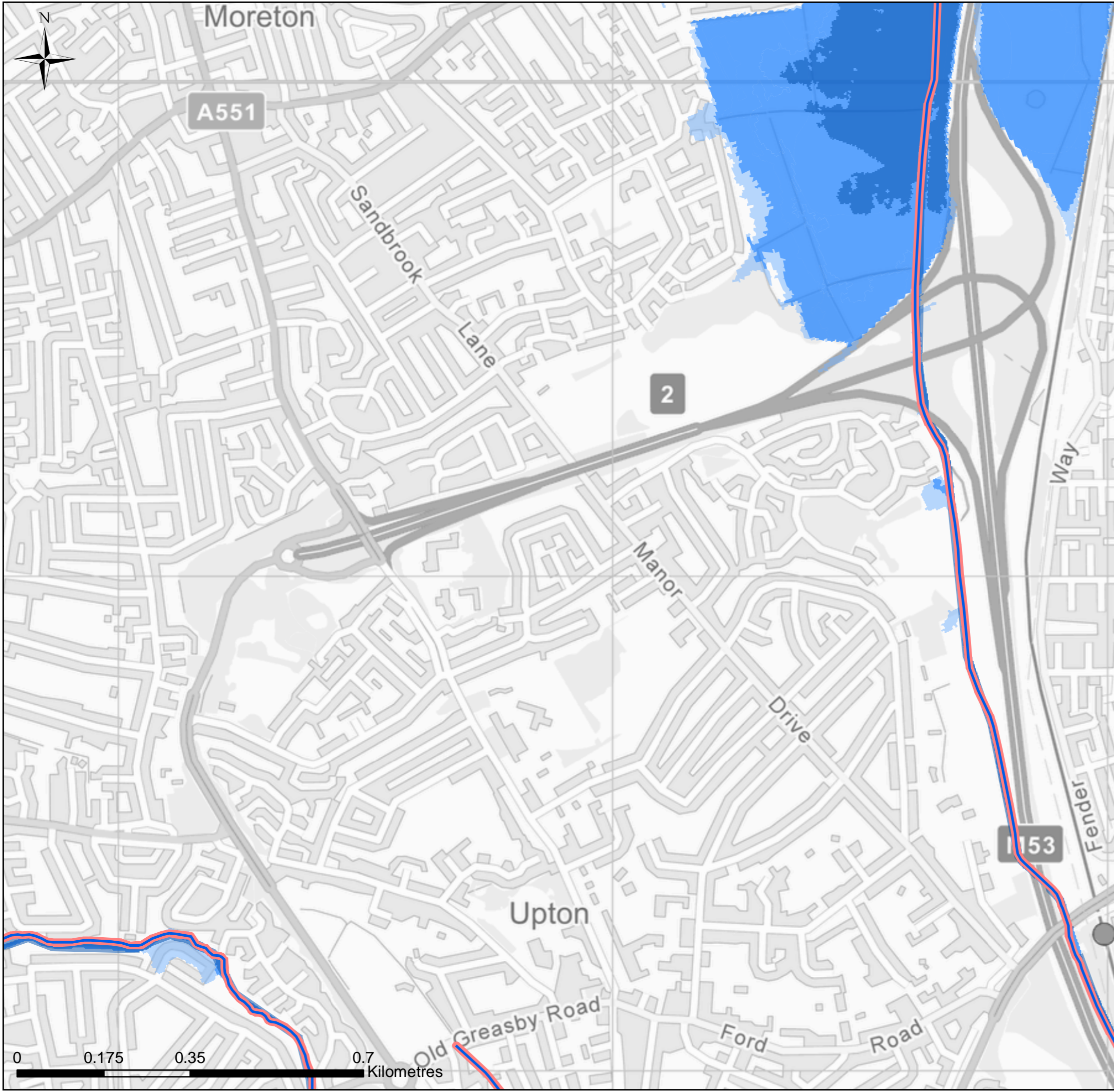
Flood Zones

- Flood Zone 3b (functional floodplain)
- Flood Zone 3a (EA)
- Flood Zone 2 (EA)

The climate change modelling layers refer to the uplifted modelled flows to represent the impact of climate change on flooding. Refer to Section 4.12 of the SFRA report and associated appendices for further information.

Note: there are a number of gaps in data and information at this draft stage of the SFRA. Please see the 'Data Gaps' section of the SFRA Report for a list of unavailable information. The case may be that such information does not exist or has not been made available for the SFRA for unknown reasons.



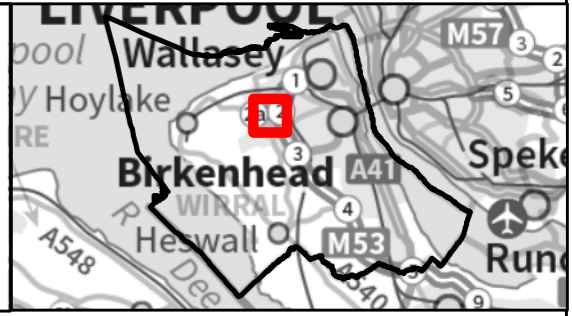


Liverpool City Region Combined Authority SFRA
Wirral Detailed Map



Map 25

Please select the data you wish to view from the drop down menu below:



Map Data

- Wirral boundary
- Ordinary Watercourse
- Main River
- 8m River Buffer

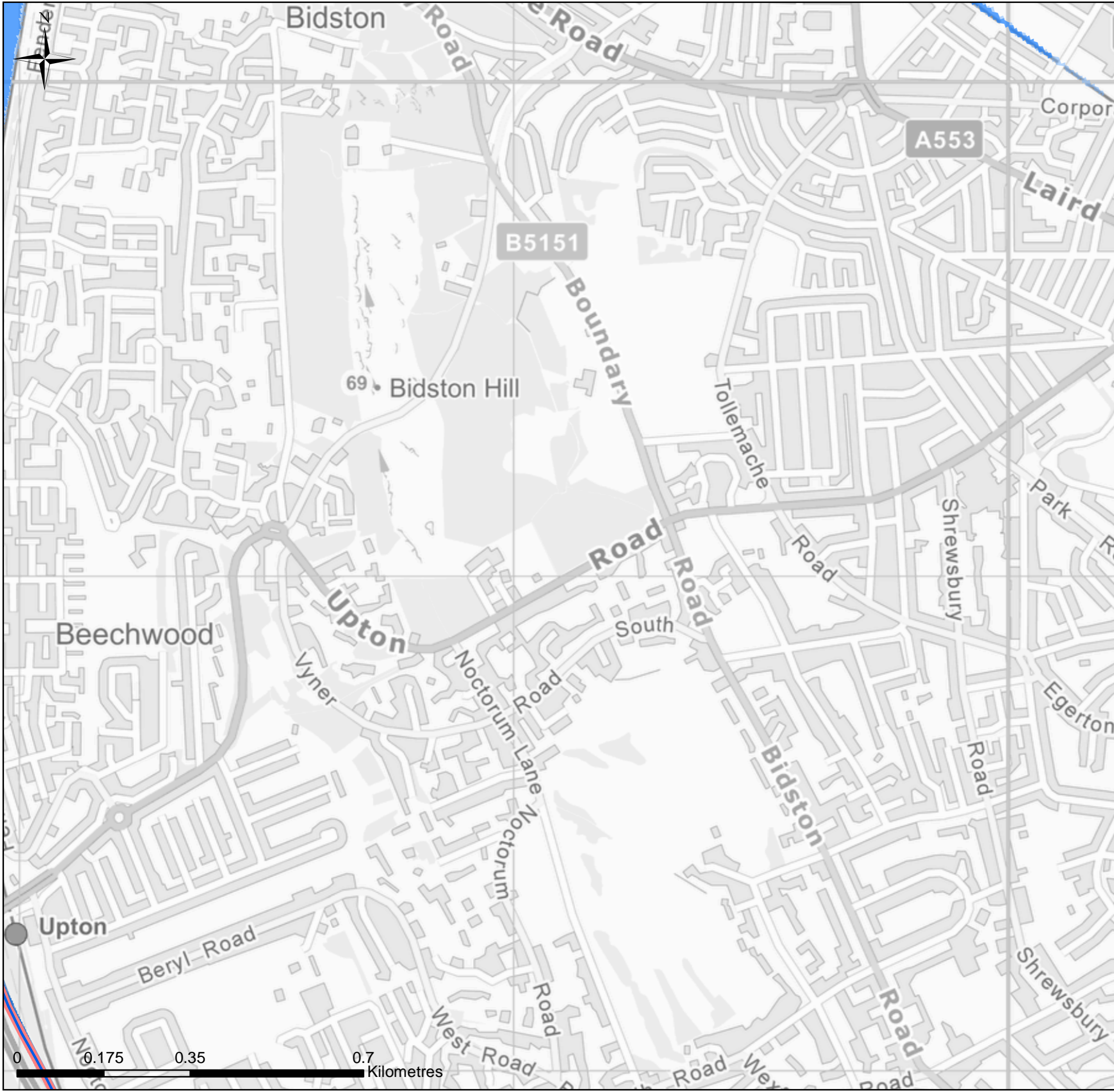
Flood Zones

- Flood Zone 3b (functional floodplain)
- Flood Zone 3a (EA)
- Flood Zone 2 (EA)

The climate change modelling layers refer to the uplifted modelled flows to represent the impact of climate change on flooding. Refer to Section 4.12 of the SFRA report and associated appendices for further information.

Note: there are a number of gaps in data and information at this draft stage of the SFRA. Please see the 'Data Gaps' section of the SFRA Report for a list of unavailable information. The case may be that such information does not exist or has not been made available for the SFRA for unknown reasons.

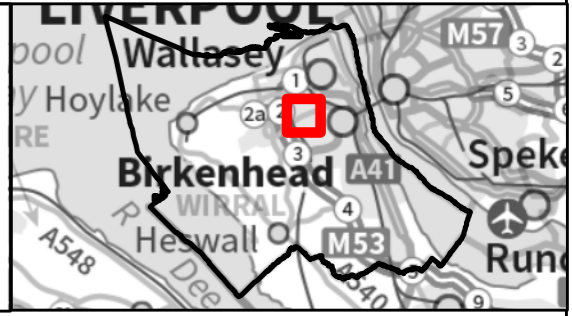




Liverpool City Region Combined Authority SFRA
Wirral Detailed Map



Map 26



Please select the data you wish to view from the drop down menu below:

Map Data

- Wirral boundary
- Ordinary Watercourse
- Main River
- 8m River Buffer
-

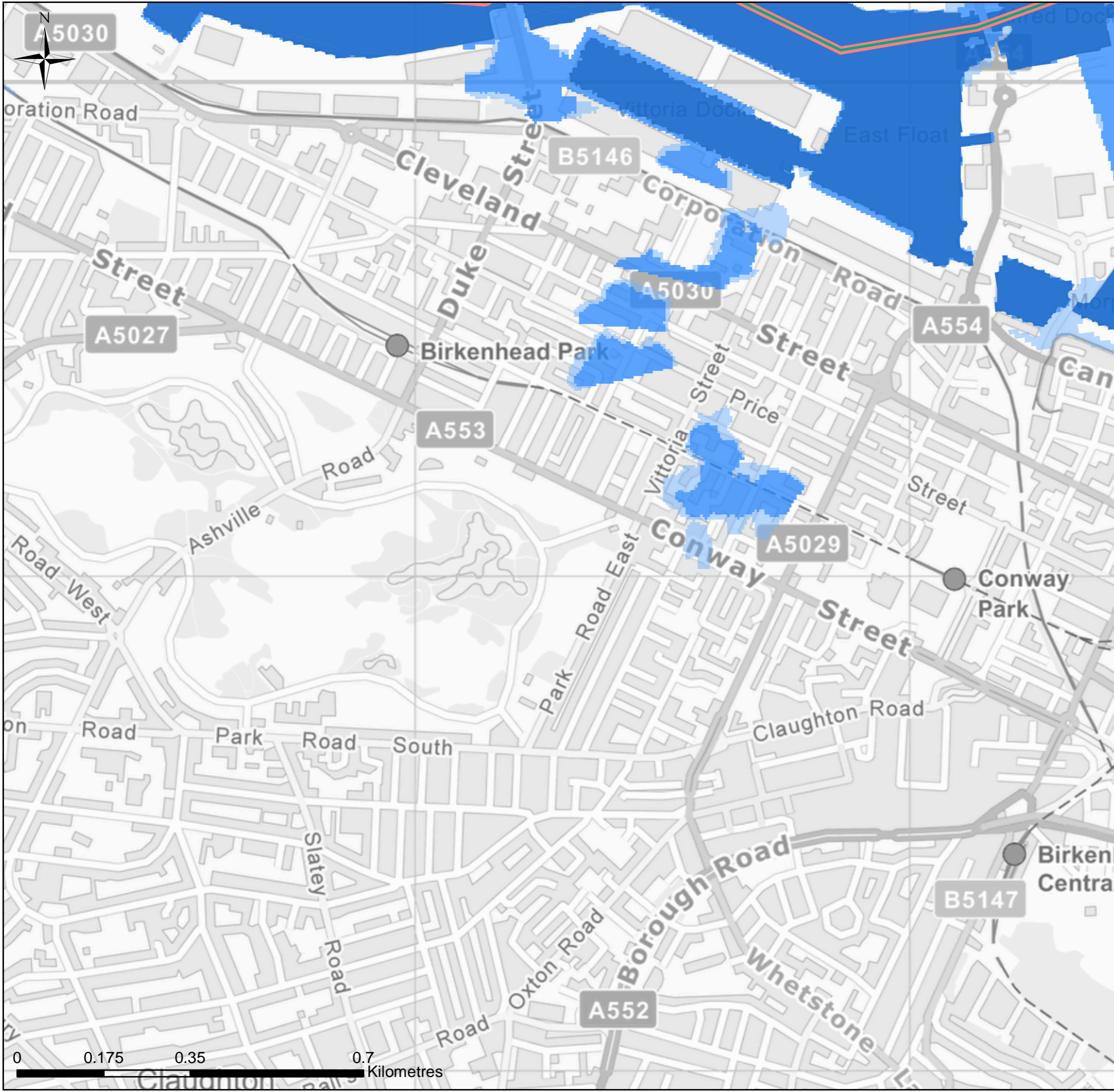
Flood Zones

- Flood Zone 3b (functional floodplain)
- Flood Zone 3a (EA)
- Flood Zone 2 (EA)

The climate change modelling layers refer to the uplifted modelled flows to represent the impact of climate change on flooding. Refer to Section 4.12 of the SFRA report and associated appendices for further information.

Note: there are a number of gaps in data and information at this draft stage of the SFRA. Please see the 'Data Gaps' section of the SFRA Report for a list of unavailable information. The case may be that such information does not exist or has not been made available for the SFRA for unknown reasons.

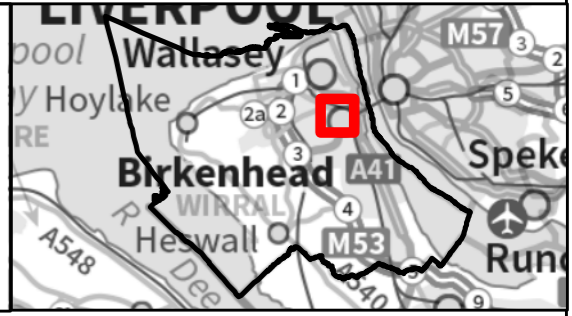




Liverpool City Region Combined Authority SFRA
Wirral Detailed Map




Map 27



Please select the data you wish to view from the drop down menu below:

Map Data

- Wirral boundary
- Ordinary Watercourse
- Main River
- 8m River Buffer



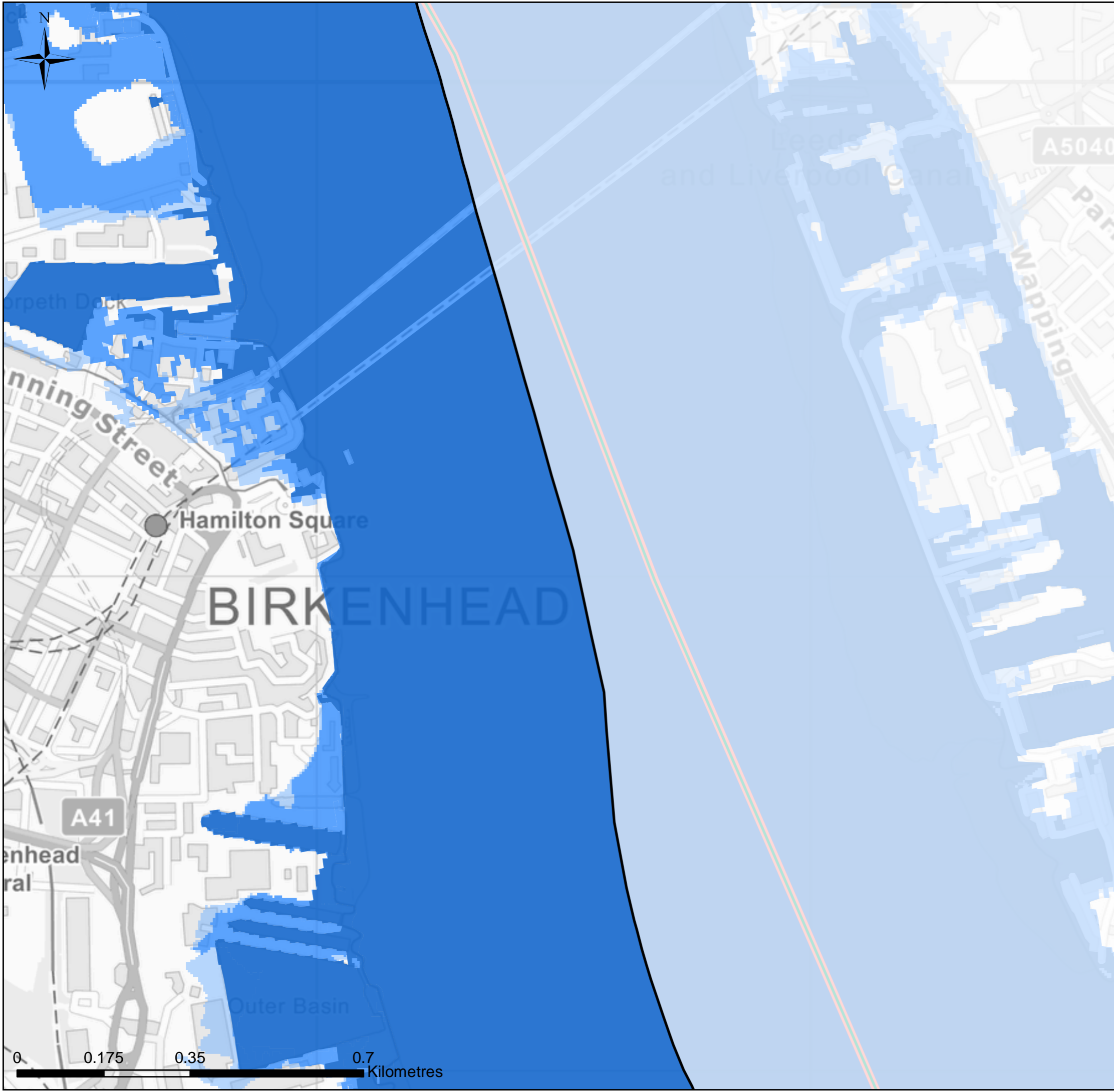
Flood Zones

- Flood Zone 3b (functional floodplain)
- Flood Zone 3a (EA)
- Flood Zone 2 (EA)

The climate change modelling layers refer to the uplifted modelled flows to represent the impact of climate change on flooding. Refer to Section 4.12 of the SFRA report and associated appendices for further information.

Note: there are a number of gaps in data and information at this draft stage of the SFRA. Please see the 'Data Gaps' section of the SFRA Report for a list of unavailable information. The case may be that such information does not exist or has not been made available for the SFRA for unknown reasons.



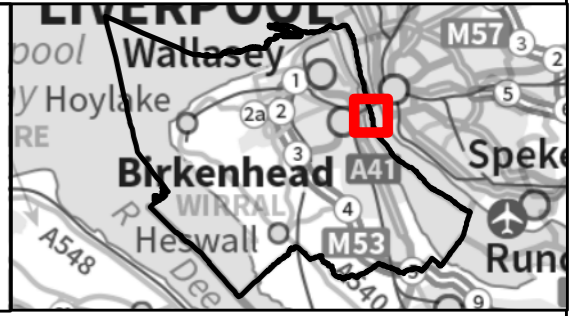


Liverpool City Region Combined Authority SFRA
Wirral Detailed Map



Map 28

Please select the data you wish to view from the drop down menu below:



Map Data

- Wirral boundary
- Ordinary Watercourse
- Main River
- 8m River Buffer



Flood Zones

- Flood Zone 3b (functional floodplain)
- Flood Zone 3a (EA)
- Flood Zone 2 (EA)

The climate change modelling layers refer to the uplifted modelled flows to represent the impact of climate change on flooding. Refer to Section 4.12 of the SFRA report and associated appendices for further information.

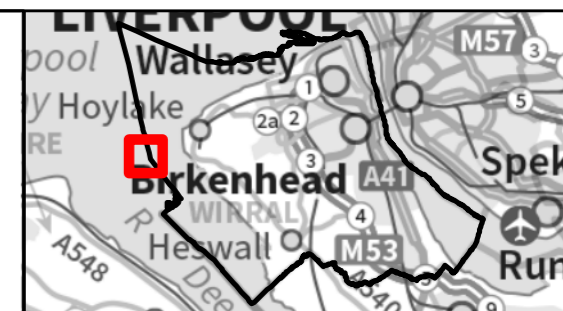
Note: there are a number of gaps in data and information at this draft stage of the SFRA. Please see the 'Data Gaps' section of the SFRA Report for a list of unavailable information. The case may be that such information does not exist or has not been made available for the SFRA for unknown reasons.






Map 29

Please select the data you wish to view from the drop down menu below:



Map Data

- Wirral boundary
- Ordinary Watercourse
- Main River
- 8m River Buffer



Flood Zones

- Flood Zone 3b (functional floodplain)
- Flood Zone 3a (EA)
- Flood Zone 2 (EA)

The climate change modelling layers refer to the uplifted modelled flows to represent the impact of climate change on flooding. Refer to Section 4.12 of the SFRA report and associated appendices for further information.

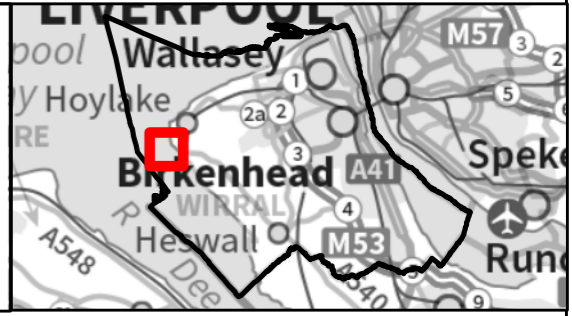
Note: there are a number of gaps in data and information at this draft stage of the SFRA. Please see the 'Data Gaps' section of the SFRA Report for a list of unavailable information. The case may be that such information does not exist or has not been made available for the SFRA for unknown reasons.






Map 30

Please select the data you wish to view from the drop down menu below:



Map Data

- Wirral boundary
- Ordinary Watercourse
- Main River
- 8m River Buffer



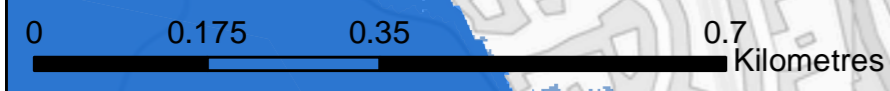
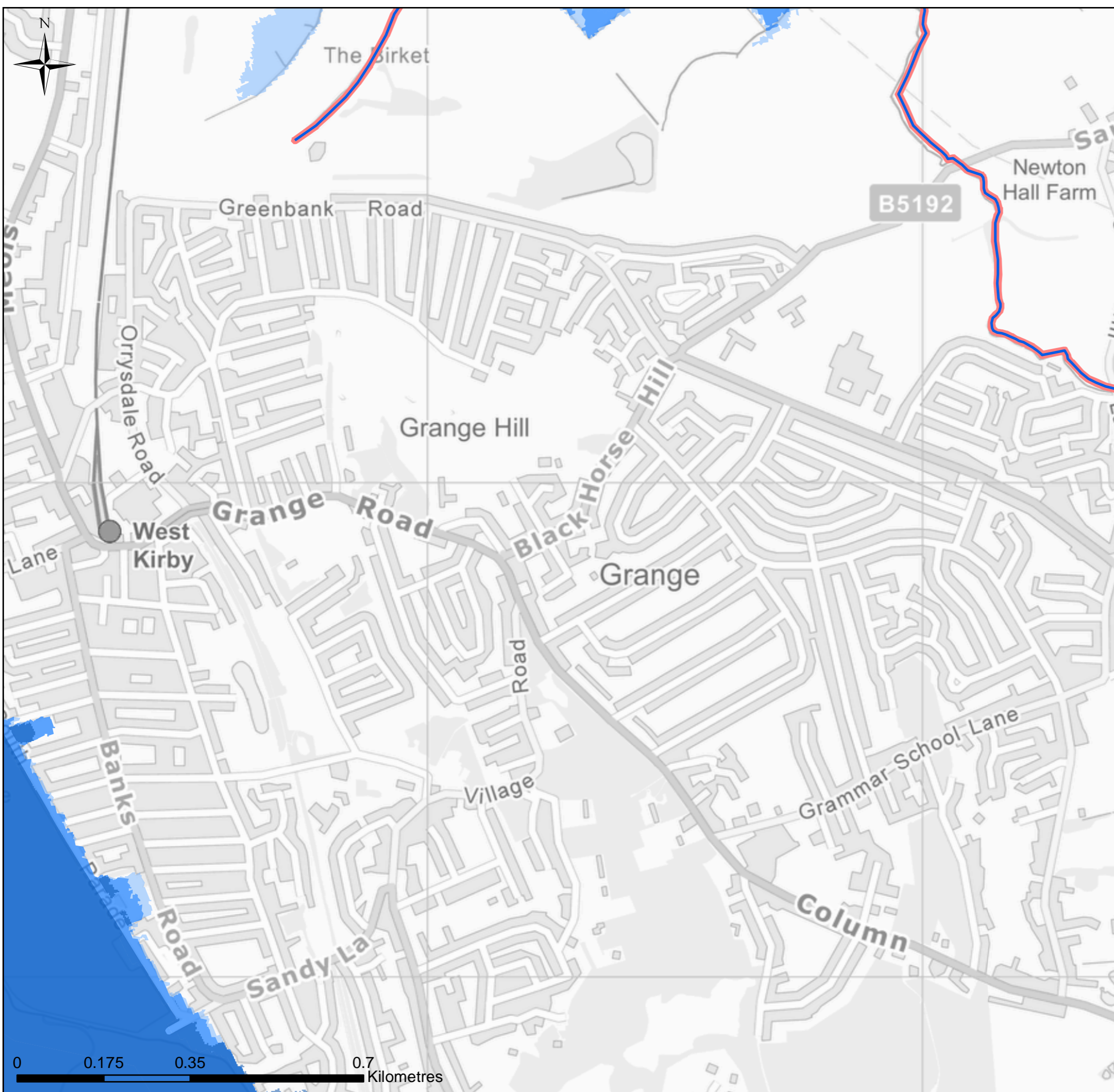
Flood Zones

- Flood Zone 3b (functional floodplain)
- Flood Zone 3a (EA)
- Flood Zone 2 (EA)

The climate change modelling layers refer to the uplifted modelled flows to represent the impact of climate change on flooding. Refer to Section 4.12 of the SFRA report and associated appendices for further information.

Note: there are a number of gaps in data and information at this draft stage of the SFRA. Please see the 'Data Gaps' section of the SFRA Report for a list of unavailable information. The case may be that such information does not exist or has not been made available for the SFRA for unknown reasons.

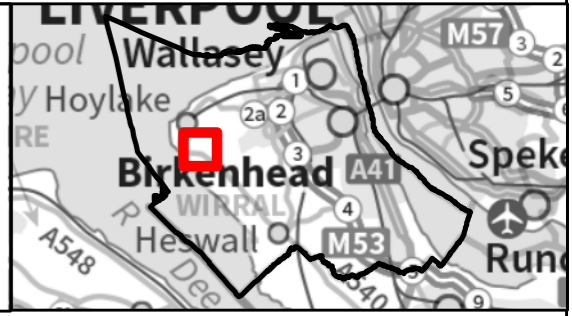




Liverpool City Region Combined Authority SFRA
Wirral Detailed Map




Map 31



Please select the data you wish to view from the drop down menu below:

Map Data

- Wirral boundary
- Ordinary Watercourse
- Main River
- 8m River Buffer




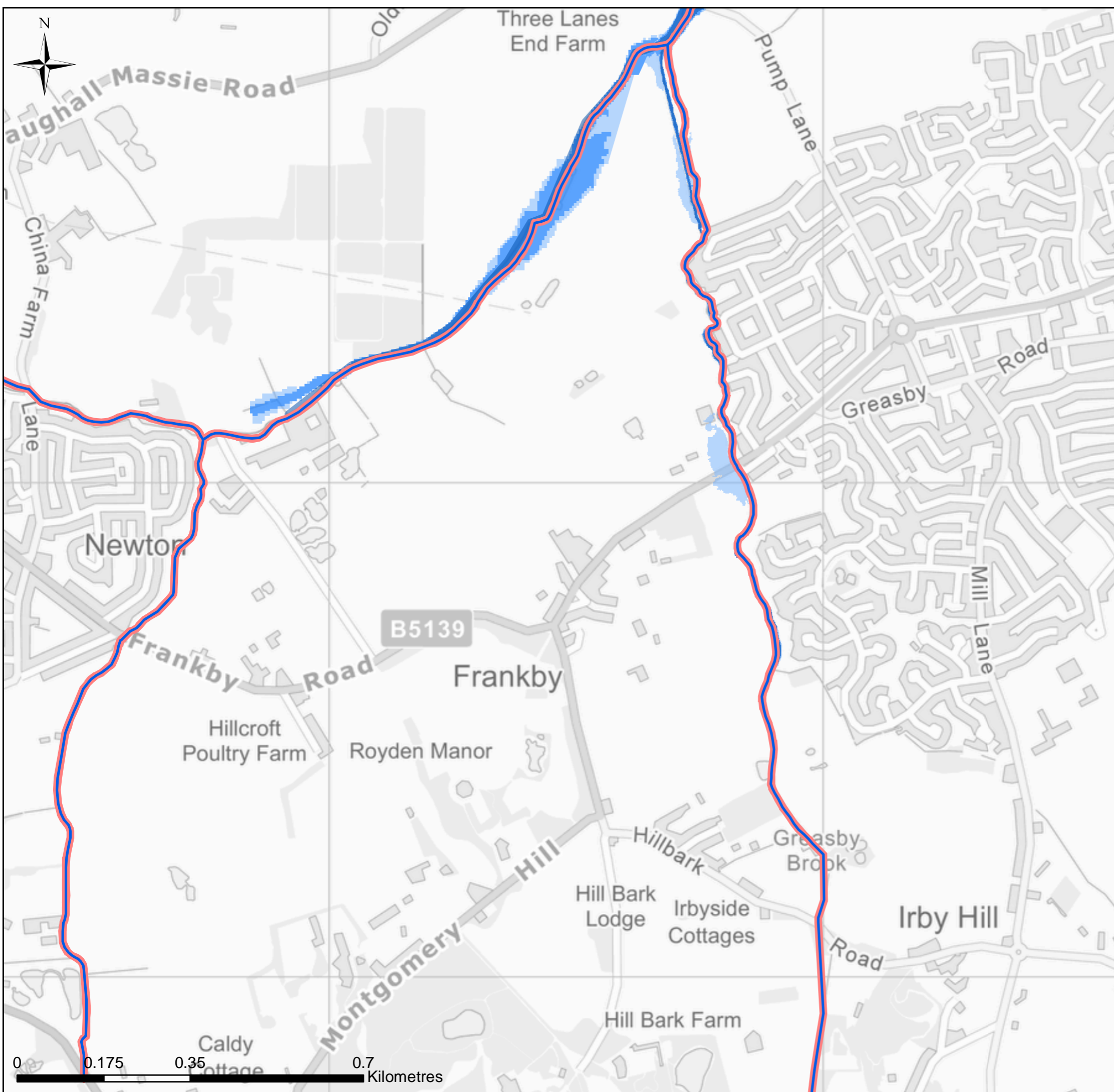
Flood Zones

- Flood Zone 3b (functional floodplain)
- Flood Zone 3a (EA)
- Flood Zone 2 (EA)

The climate change modelling layers refer to the uplifted modelled flows to represent the impact of climate change on flooding. Refer to Section 4.12 of the SFRA report and associated appendices for further information.

Note: there are a number of gaps in data and information at this draft stage of the SFRA. Please see the 'Data Gaps' section of the SFRA Report for a list of unavailable information. The case may be that such information does not exist or has not been made available for the SFRA for unknown reasons.



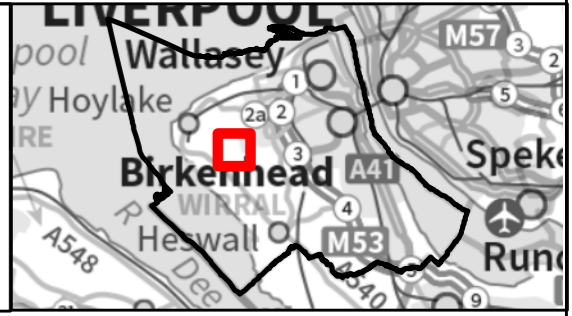


Liverpool City Region Combined Authority SFRA
Wirral Detailed Map



Map 32

Please select the data you wish to view from the drop down menu below:



Map Data

- Wirral boundary
- Ordinary Watercourse
- Main River
- 8m River Buffer




Flood Zones

- Flood Zone 3b (functional floodplain)
- Flood Zone 3a (EA)
- Flood Zone 2 (EA)

The climate change modelling layers refer to the uplifted modelled flows to represent the impact of climate change on flooding. Refer to Section 4.12 of the SFRA report and associated appendices for further information.

Note: there are a number of gaps in data and information at this draft stage of the SFRA. Please see the 'Data Gaps' section of the SFRA Report for a list of unavailable information. The case may be that such information does not exist or has not been made available for the SFRA for unknown reasons.

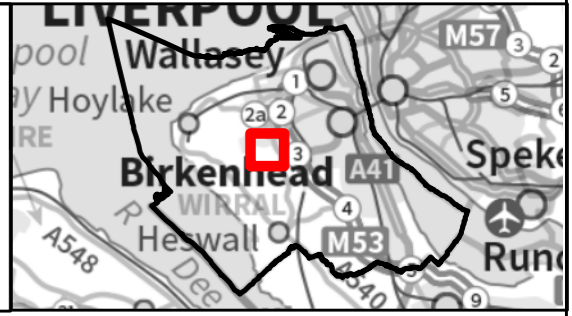




Liverpool City Region Combined Authority SFRA
Wirral Detailed Map



Map 33



Please select the data you wish to view from the drop down menu below:

Map Data

- Wirral boundary
- Ordinary Watercourse
- Main River
- 8m River Buffer



Flood Zones

- Flood Zone 3b (functional floodplain)
- Flood Zone 3a (EA)
- Flood Zone 2 (EA)

The climate change modelling layers refer to the uplifted modelled flows to represent the impact of climate change on flooding. Refer to Section 4.12 of the SFRA report and associated appendices for further information.

Note: there are a number of gaps in data and information at this draft stage of the SFRA. Please see the 'Data Gaps' section of the SFRA Report for a list of unavailable information. The case may be that such information does not exist or has not been made available for the SFRA for unknown reasons.



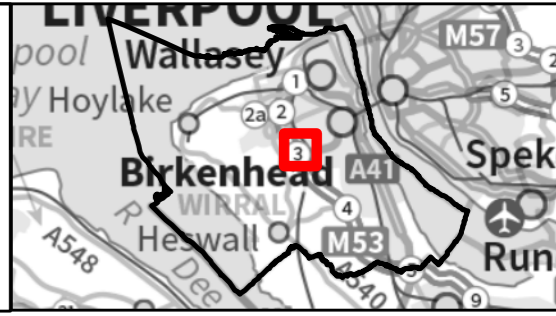


Liverpool City Region Combined Authority SFRA
Wirral Detailed Map



Map 34

Please select the data you wish to view from the drop down menu below:



Map Data

- Wirral boundary
- Ordinary Watercourse
- Main River
- 8m River Buffer

Flood Zones

- Flood Zone 3b (functional floodplain)
- Flood Zone 3a (EA)
- Flood Zone 2 (EA)

The climate change modelling layers refer to the uplifted modelled flows to represent the impact of climate change on flooding. Refer to Section 4.12 of the SFRA report and associated appendices for further information.

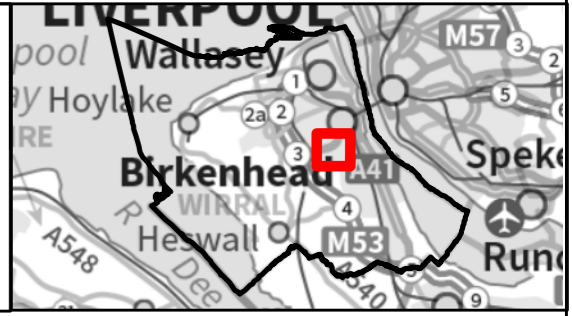
Note: there are a number of gaps in data and information at this draft stage of the SFRA. Please see the 'Data Gaps' section of the SFRA Report for a list of unavailable information. The case may be that such information does not exist or has not been made available for the SFRA for unknown reasons.





Map 35

Please select the data you wish to view from the drop down menu below:



Map Data

- Wirral boundary
- Ordinary Watercourse
- Main River
- 8m River Buffer
-

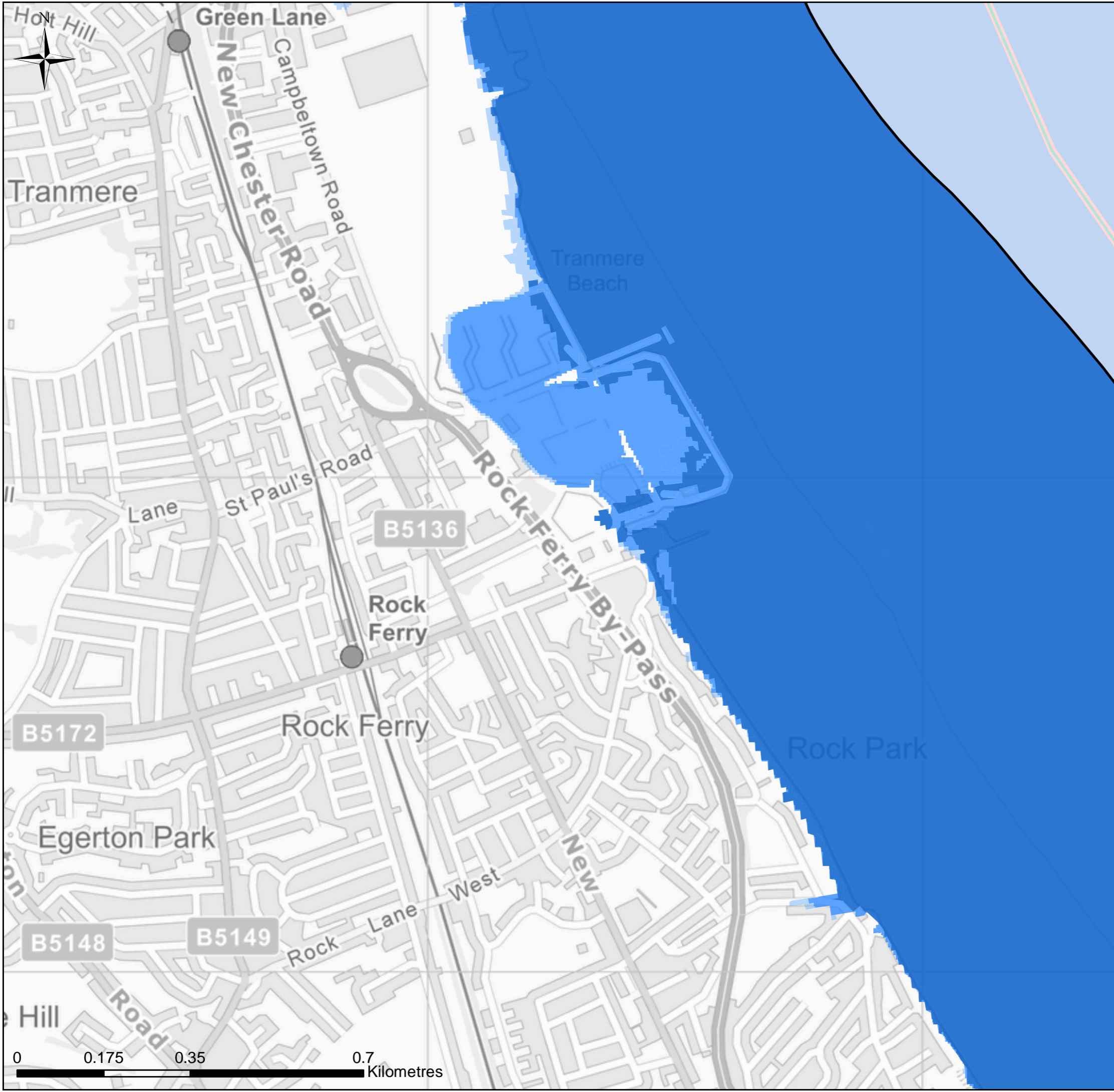
Flood Zones

- Flood Zone 3b (functional floodplain)
- Flood Zone 3a (EA)
- Flood Zone 2 (EA)

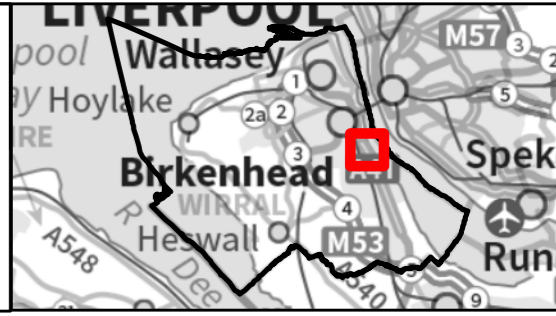
The climate change modelling layers refer to the uplifted modelled flows to represent the impact of climate change on flooding. Refer to Section 4.12 of the SFRA report and associated appendices for further information.

Note: there are a number of gaps in data and information at this draft stage of the SFRA. Please see the 'Data Gaps' section of the SFRA Report for a list of unavailable information. The case may be that such information does not exist or has not been made available for the SFRA for unknown reasons.






Map 36



Please select the data you wish to view from the drop down menu below:

Map Data

- Wirral boundary
- Ordinary Watercourse
- Main River
- 8m River Buffer



Flood Zones

- Flood Zone 3b (functional floodplain)
- Flood Zone 3a (EA)
- Flood Zone 2 (EA)

The climate change modelling layers refer to the uplifted modelled flows to represent the impact of climate change on flooding. Refer to Section 4.12 of the SFRA report and associated appendices for further information.

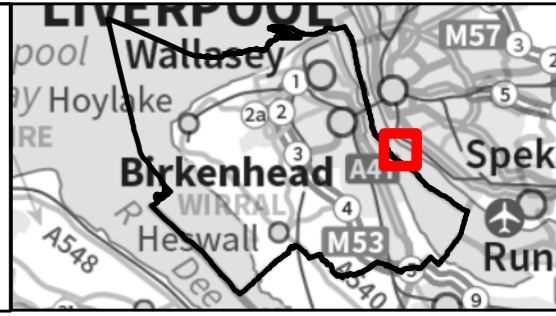
Note: there are a number of gaps in data and information at this draft stage of the SFRA. Please see the 'Data Gaps' section of the SFRA Report for a list of unavailable information. The case may be that such information does not exist or has not been made available for the SFRA for unknown reasons.





Map 37

Please select the data you wish to view from the drop down menu below:



Map Data

- Wirral boundary
- Ordinary Watercourse
- Main River
- 8m River Buffer

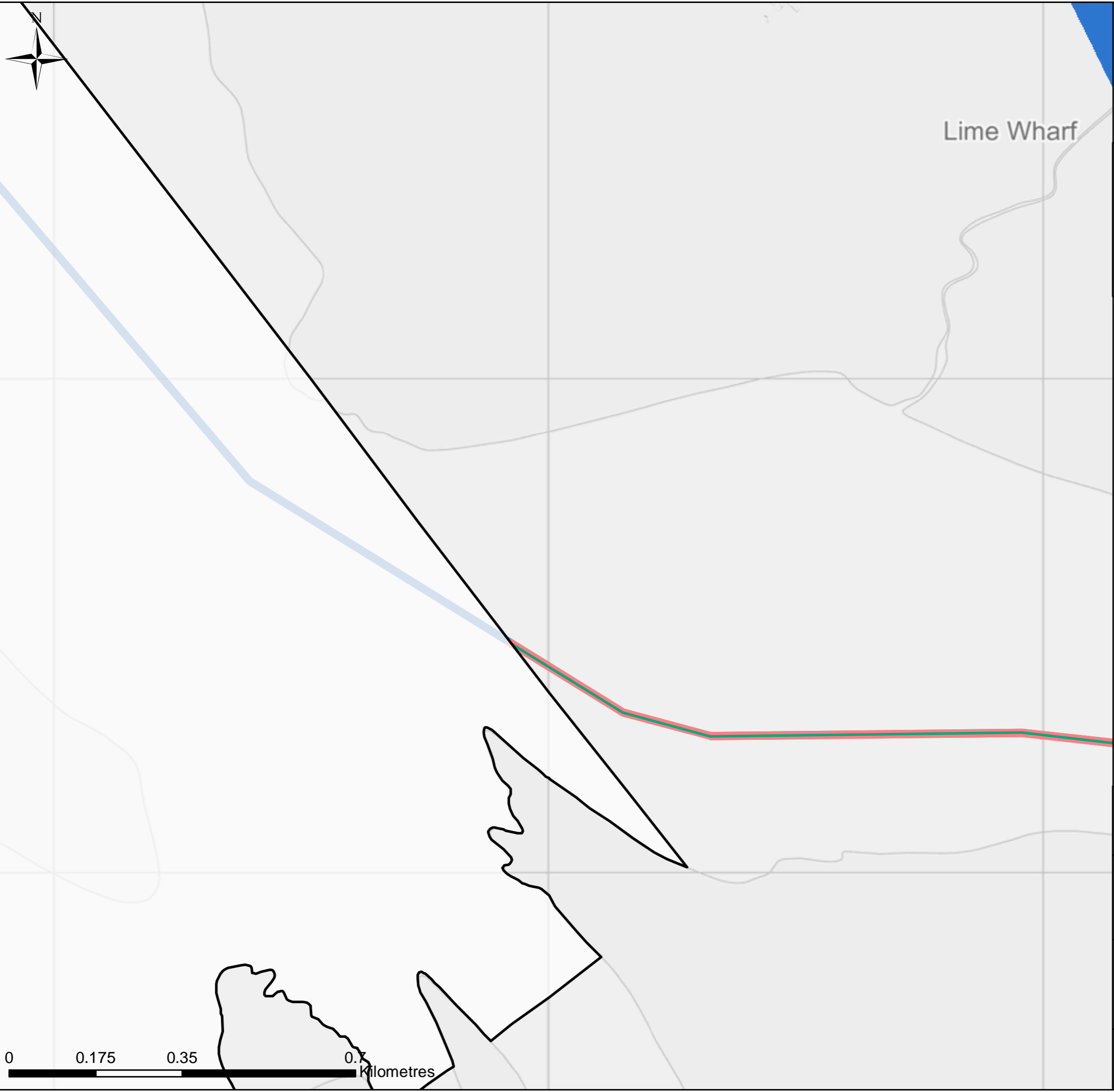
Flood Zones

- Flood Zone 3b (functional floodplain)
- Flood Zone 3a (EA)
- Flood Zone 2 (EA)

The climate change modelling layers refer to the uplifted modelled flows to represent the impact of climate change on flooding. Refer to Section 4.12 of the SFRA report and associated appendices for further information.

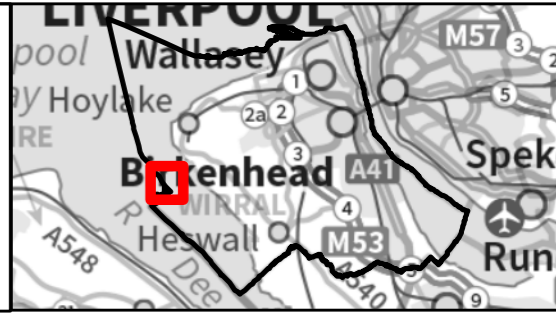
Note: there are a number of gaps in data and information at this draft stage of the SFRA. Please see the 'Data Gaps' section of the SFRA Report for a list of unavailable information. The case may be that such information does not exist or has not been made available for the SFRA for unknown reasons.





Map 38

Please select the data you wish to view from the drop down menu below:



Map Data

- Wirral boundary
- Ordinary Watercourse
- Main River
- 8m River Buffer



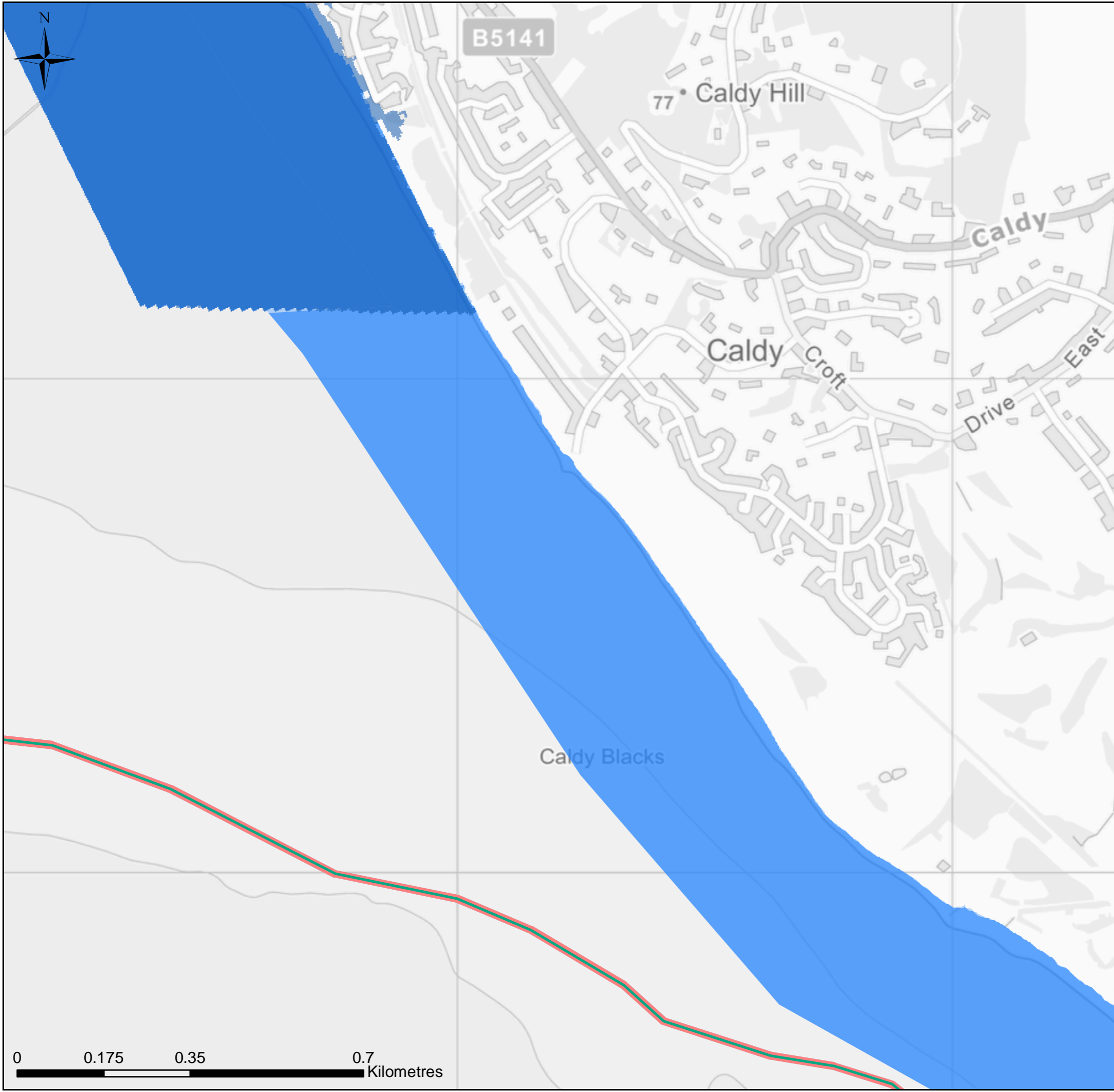
Flood Zones

- Flood Zone 3b (functional floodplain)
- Flood Zone 3a (EA)
- Flood Zone 2 (EA)

The climate change modelling layers refer to the uplifted modelled flows to represent the impact of climate change on flooding. Refer to Section 4.12 of the SFRA report and associated appendices for further information.

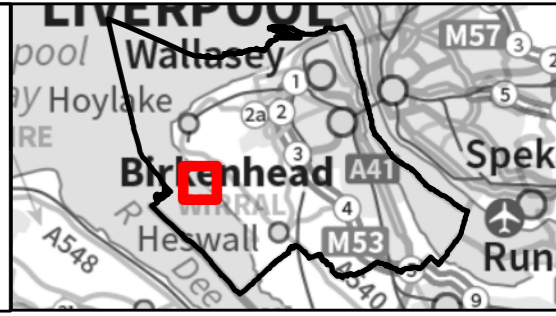
Note: there are a number of gaps in data and information at this draft stage of the SFRA. Please see the 'Data Gaps' section of the SFRA Report for a list of unavailable information. The case may be that such information does not exist or has not been made available for the SFRA for unknown reasons.





Map 39

Please select the data you wish to view from the drop down menu below:



Map Data

- Wirral boundary
- Ordinary Watercourse
- Main River
- 8m River Buffer

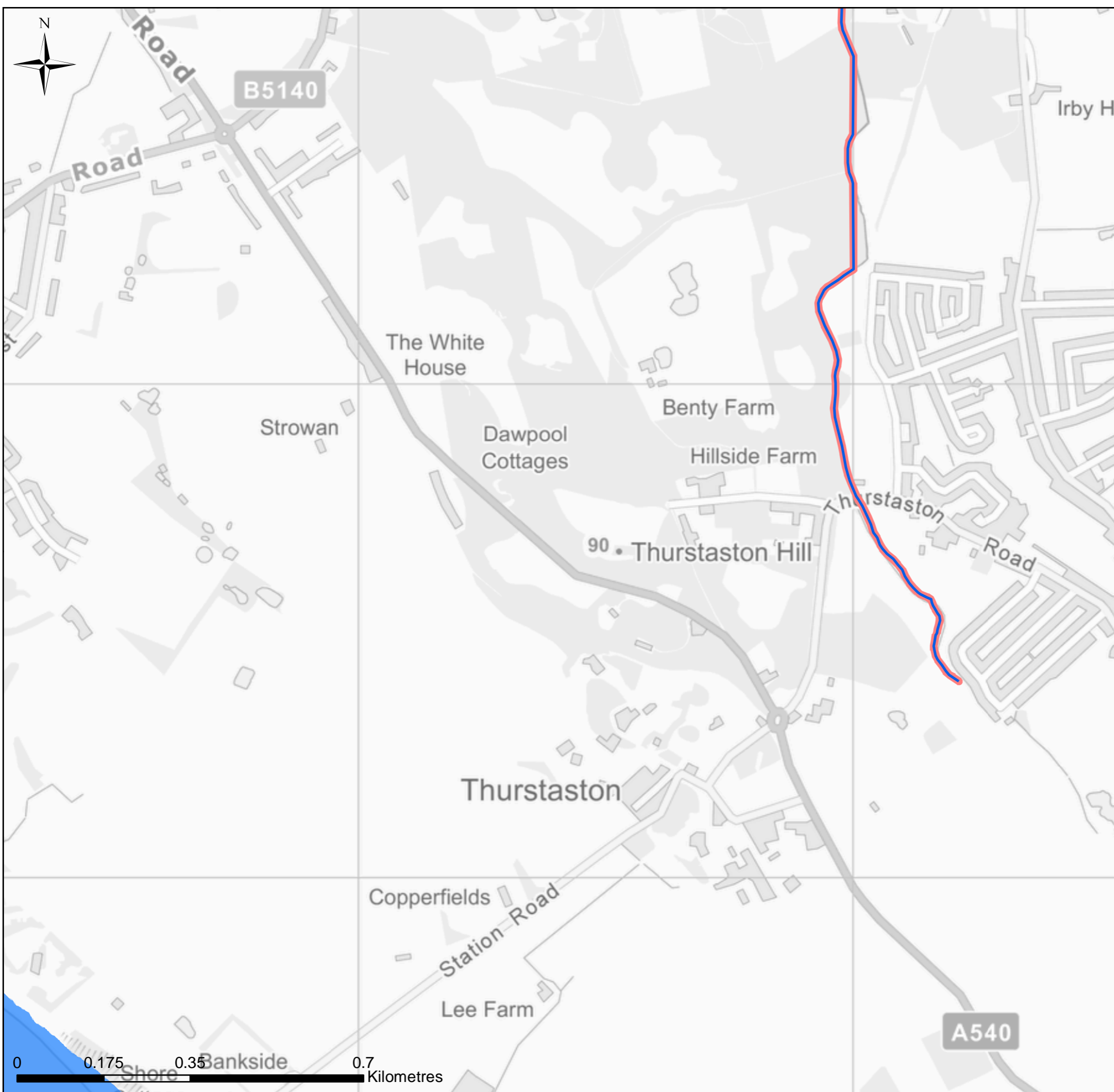
Flood Zones

- Flood Zone 3b (functional floodplain)
- Flood Zone 3a (EA)
- Flood Zone 2 (EA)

The climate change modelling layers refer to the uplifted modelled flows to represent the impact of climate change on flooding. Refer to Section 4.12 of the SFRA report and associated appendices for further information.

Note: there are a number of gaps in data and information at this draft stage of the SFRA. Please see the 'Data Gaps' section of the SFRA Report for a list of unavailable information. The case may be that such information does not exist or has not been made available for the SFRA for unknown reasons.

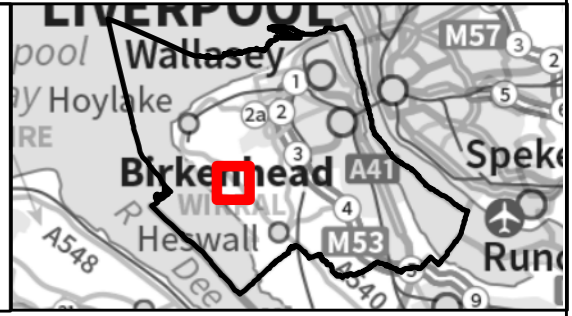




Liverpool City Region Combined Authority SFRA
Wirral Detailed Map




Map 40



Please select the data you wish to view from the drop down menu below:

Map Data

- Wirral boundary
- Ordinary Watercourse
- Main River
- 8m River Buffer




Flood Zones

- Flood Zone 3b (functional floodplain)
- Flood Zone 3a (EA)
- Flood Zone 2 (EA)

The climate change modelling layers refer to the uplifted modelled flows to represent the impact of climate change on flooding. Refer to Section 4.12 of the SFRA report and associated appendices for further information.

Note: there are a number of gaps in data and information at this draft stage of the SFRA. Please see the 'Data Gaps' section of the SFRA Report for a list of unavailable information. The case may be that such information does not exist or has not been made available for the SFRA for unknown reasons.





Hill Farm

Arrowe Park

Thingwall Road East

Irby

Thingwall Road

Sparks

Lane

Road

Gills

Lane

Fishers

Pensby

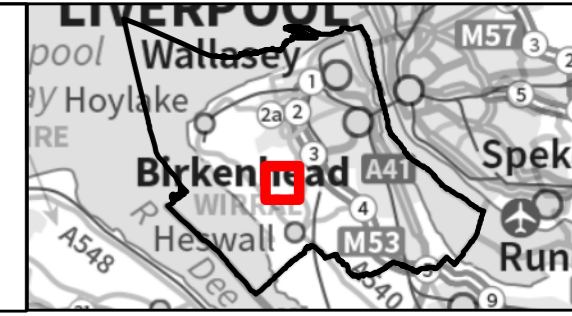
0 0.175 0.35 0.7 Kilometres

Liverpool City Region Combined Authority SFRA Wirral Detailed Map




Map 41

Please select the data you wish to view from the drop down menu below:



Map Data

- Wirral boundary
- Ordinary Watercourse
- Main River
- 8m River Buffer



Flood Zones

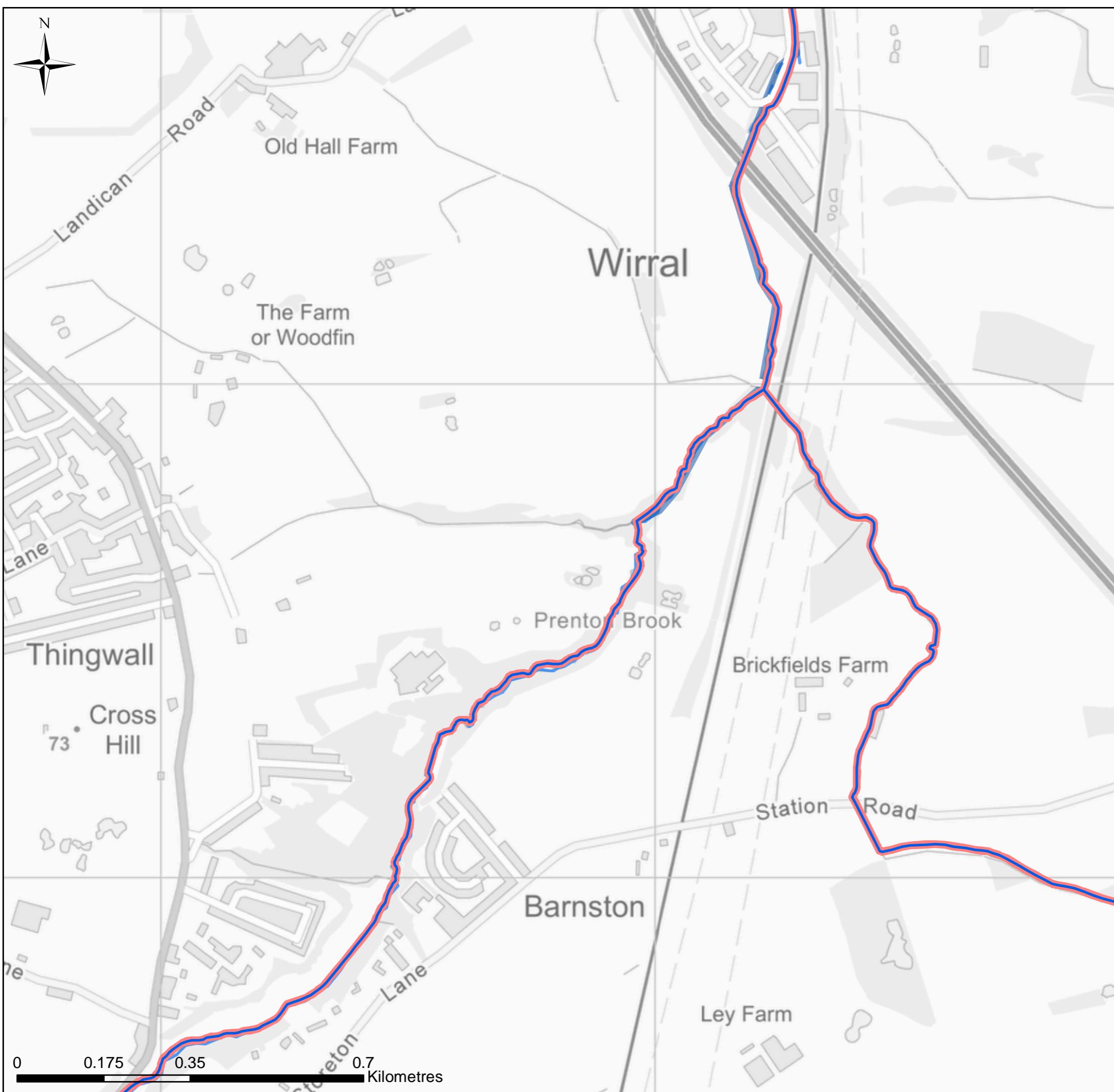
- Flood Zone 3b (functional floodplain)
- Flood Zone 3a (EA)
- Flood Zone 2 (EA)

The climate change modelling layers refer to the uplifted modelled flows to represent the impact of climate change on flooding. Refer to Section 4.12 of the SFRA report and associated appendices for further information.

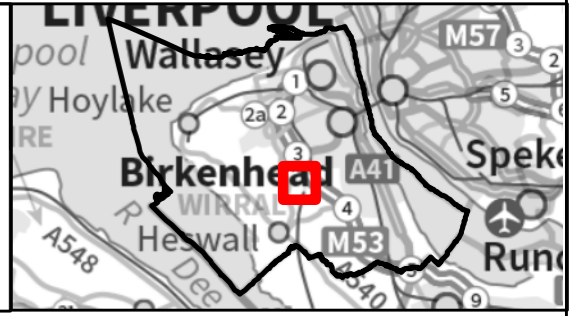
Note: there are a number of gaps in data and information at this draft stage of the SFRA. Please see the 'Data Gaps' section of the SFRA Report for a list of unavailable information. The case may be that such information does not exist or has not been made available for the SFRA for unknown reasons.



Contains public sector information licensed under the Open Government Licence v3.0. © Crown copyright and database rights 2023 Ordnance Survey, No.100061062




Map 42



Please select the data you wish to view from the drop down menu below:

Map Data

- Wirral boundary
- Ordinary Watercourse
- Main River
- 8m River Buffer



Flood Zones

- Flood Zone 3b (functional floodplain)
- Flood Zone 3a (EA)
- Flood Zone 2 (EA)

The climate change modelling layers refer to the uplifted modelled flows to represent the impact of climate change on flooding. Refer to Section 4.12 of the SFRA report and associated appendices for further information.

Note: there are a number of gaps in data and information at this draft stage of the SFRA. Please see the 'Data Gaps' section of the SFRA Report for a list of unavailable information. The case may be that such information does not exist or has not been made available for the SFRA for unknown reasons.



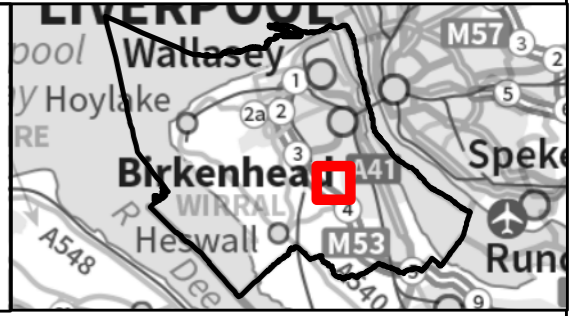


Liverpool City Region Combined Authority SFRA
Wirral Detailed Map



Map 43

Please select the data you wish to view from the drop down menu below:



Map Data

- Wirral boundary
- Ordinary Watercourse
- Main River
- 8m River Buffer
-

Flood Zones

- Flood Zone 3b (functional floodplain)
- Flood Zone 3a (EA)
- Flood Zone 2 (EA)

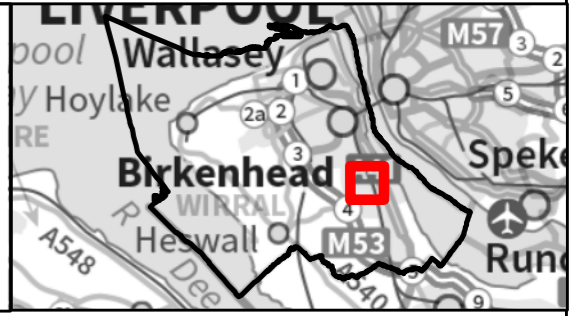
The climate change modelling layers refer to the uplifted modelled flows to represent the impact of climate change on flooding. Refer to Section 4.12 of the SFRA report and associated appendices for further information.

Note: there are a number of gaps in data and information at this draft stage of the SFRA. Please see the 'Data Gaps' section of the SFRA Report for a list of unavailable information. The case may be that such information does not exist or has not been made available for the SFRA for unknown reasons.





Map 44



Please select the data you wish to view from the drop down menu below:

Map Data

- Wirral boundary
- Ordinary Watercourse
- Main River
- 8m River Buffer

Flood Zones

- Flood Zone 3b (functional floodplain)
- Flood Zone 3a (EA)
- Flood Zone 2 (EA)

The climate change modelling layers refer to the uplifted modelled flows to represent the impact of climate change on flooding. Refer to Section 4.12 of the SFRA report and associated appendices for further information.

Note: there are a number of gaps in data and information at this draft stage of the SFRA. Please see the 'Data Gaps' section of the SFRA Report for a list of unavailable information. The case may be that such information does not exist or has not been made available for the SFRA for unknown reasons.



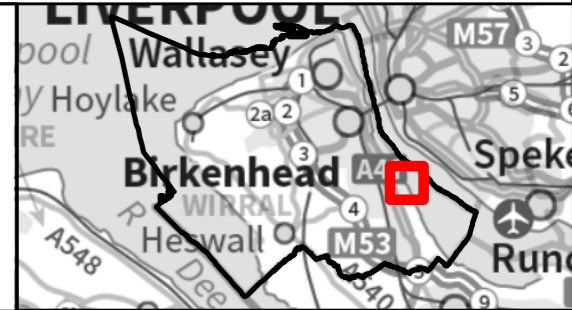


Liverpool City Region Combined Authority SFRA
Wirral Detailed Map



Map 45

Please select the data you wish to view from the drop down menu below:



Map Data

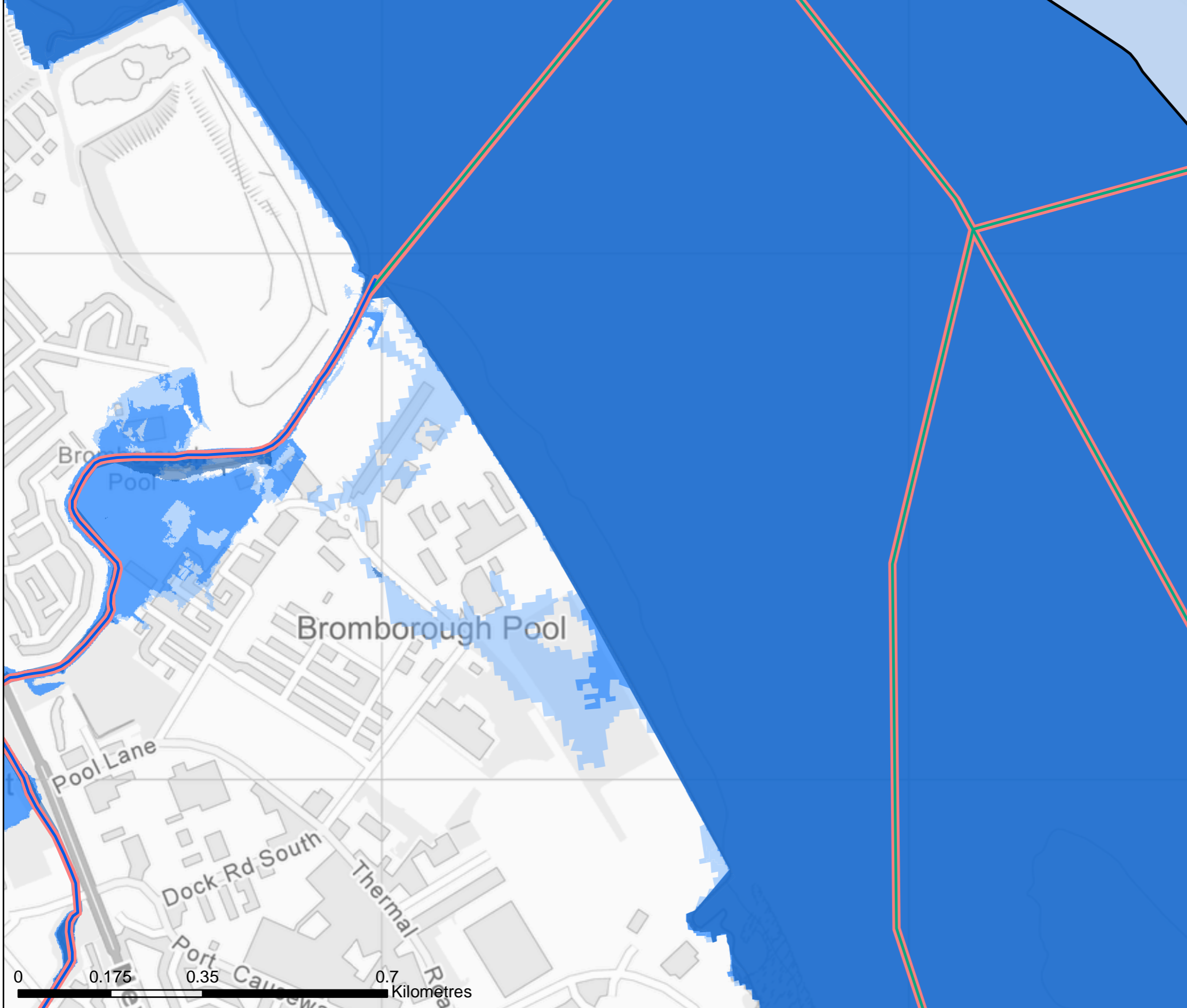
- Wirral boundary
- Ordinary Watercourse
- Main River
- 8m River Buffer

Flood Zones

- Flood Zone 3b (functional floodplain)
- Flood Zone 3a (EA)
- Flood Zone 2 (EA)

The climate change modelling layers refer to the uplifted modelled flows to represent the impact of climate change on flooding. Refer to Section 4.12 of the SFRA report and associated appendices for further information.

Note: there are a number of gaps in data and information at this draft stage of the SFRA. Please see the 'Data Gaps' section of the SFRA Report for a list of unavailable information. The case may be that such information does not exist or has not been made available for the SFRA for unknown reasons.



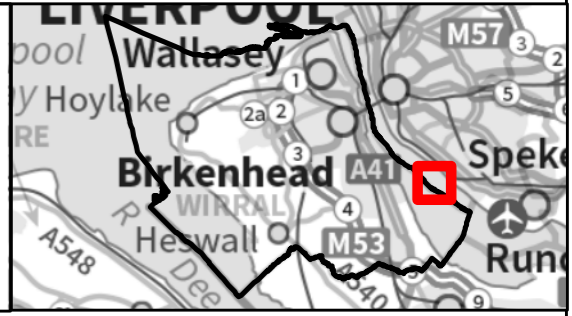


Liverpool City Region Combined Authority SFRA
Wirral Detailed Map








Map 46




Please select the data you wish to view from the drop down menu below:



Map Data

-  Wirral boundary
-  Ordinary Watercourse
-  Main River
-  8m River Buffer
- 

Flood Zones

-  Flood Zone 3b (functional floodplain)
-  Flood Zone 3a (EA)
-  Flood Zone 2 (EA)

The climate change modelling layers refer to the uplifted modelled flows to represent the impact of climate change on flooding. Refer to Section 4.12 of the SFRA report and associated appendices for further information.

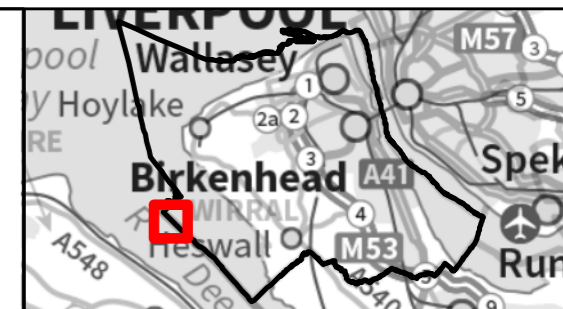
Note: there are a number of gaps in data and information at this draft stage of the SFRA. Please see the 'Data Gaps' section of the SFRA Report for a list of unavailable information. The case may be that such information does not exist or has not been made available for the SFRA for unknown reasons.









Map 47




Please select the data you wish to view from the drop down menu below:



Map Data

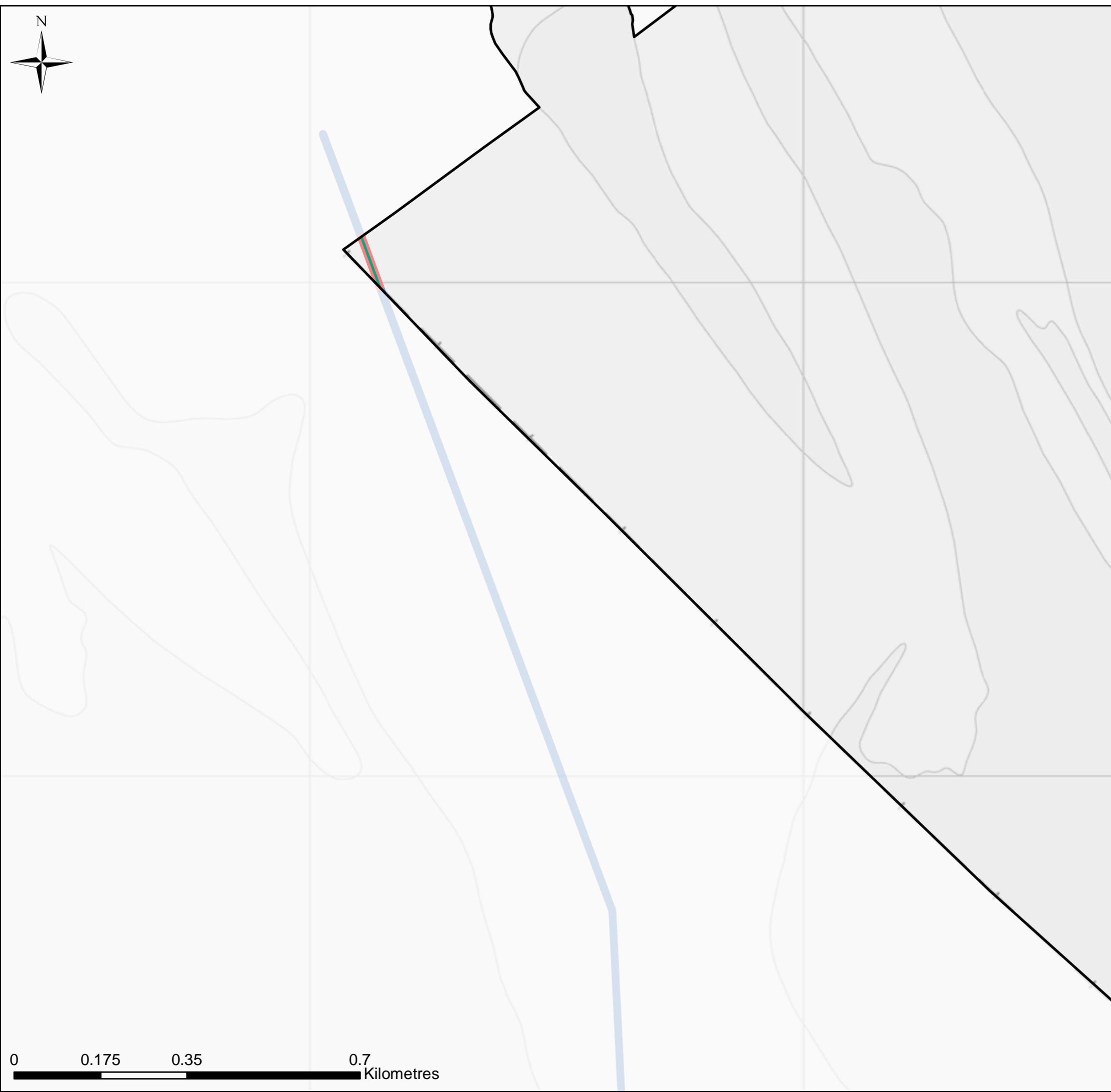
-  Wirral boundary
-  Ordinary Watercourse
-  Main River
-  8m River Buffer

Flood Zones

-  Flood Zone 3b (functional floodplain)
-  Flood Zone 3a (EA)
-  Flood Zone 2 (EA)

The climate change modelling layers refer to the uplifted modelled flows to represent the impact of climate change on flooding. Refer to Section 4.12 of the SFRA report and associated appendices for further information.

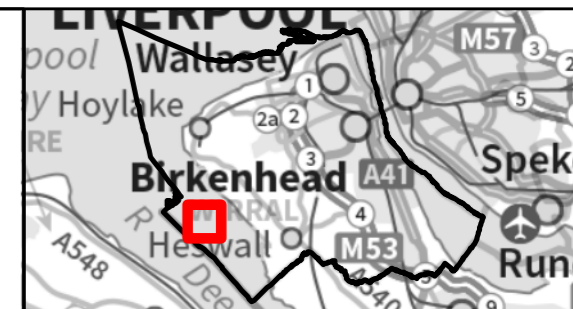
Note: there are a number of gaps in data and information at this draft stage of the SFRA. Please see the 'Data Gaps' section of the SFRA Report for a list of unavailable information. The case may be that such information does not exist or has not been made available for the SFRA for unknown reasons.






Map 48

Please select the data you wish to view from the drop down menu below:



Map Data

- Wirral boundary
- Ordinary Watercourse
- Main River
- 8m River Buffer



Flood Zones

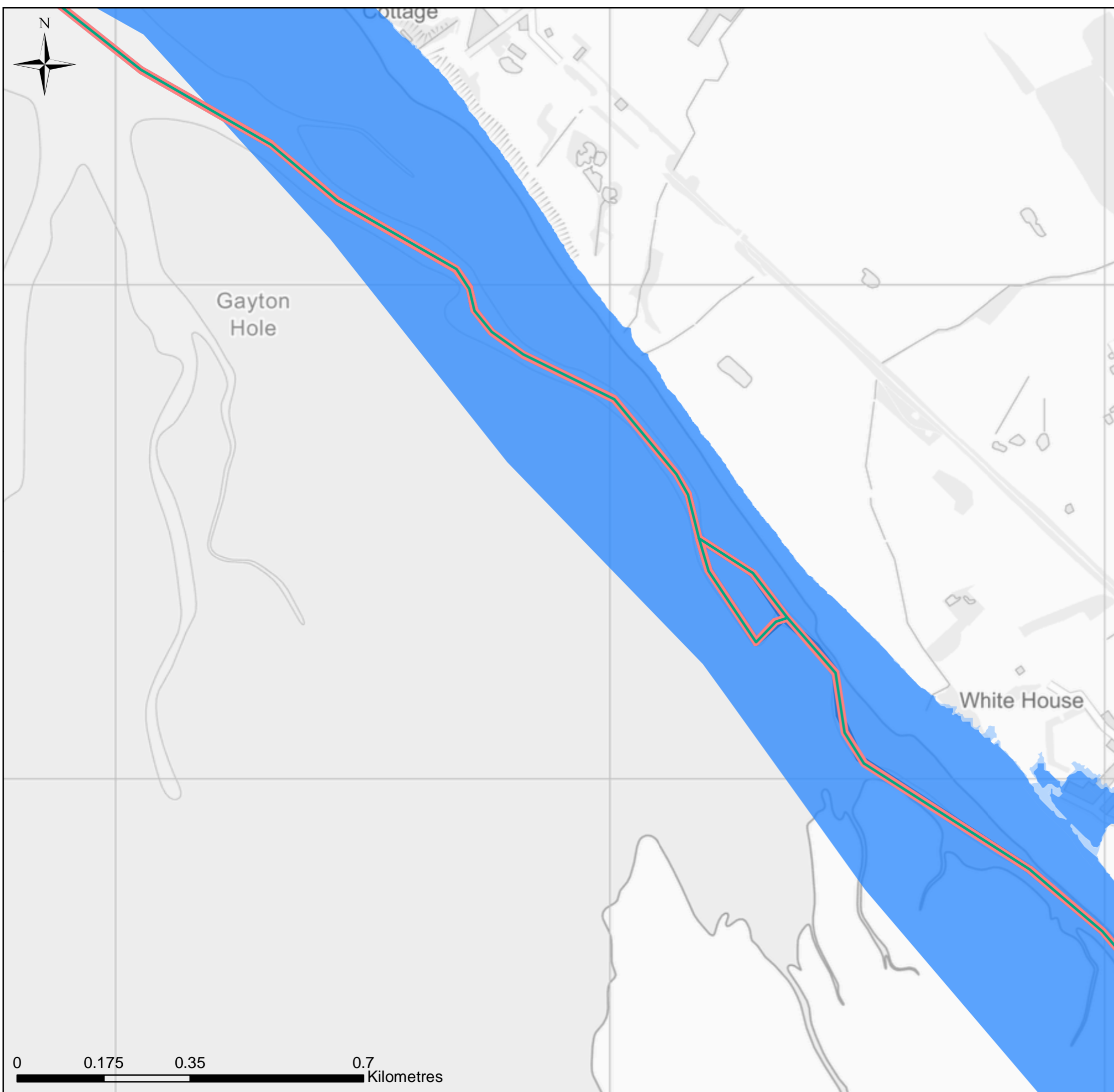
- Flood Zone 3b (functional floodplain)
- Flood Zone 3a (EA)
- Flood Zone 2 (EA)

Dawpool Bank

The climate change modelling layers refer to the uplifted modelled flows to represent the impact of climate change on flooding. Refer to Section 4.12 of the SFRA report and associated appendices for further information.

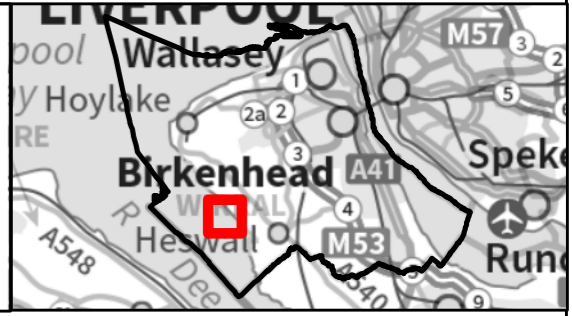
Note: there are a number of gaps in data and information at this draft stage of the SFRA. Please see the 'Data Gaps' section of the SFRA Report for a list of unavailable information. The case may be that such information does not exist or has not been made available for the SFRA for unknown reasons.






Map 49

Please select the data you wish to view from the drop down menu below:



Map Data

- Wirral boundary
- Ordinary Watercourse
- Main River
- 8m River Buffer




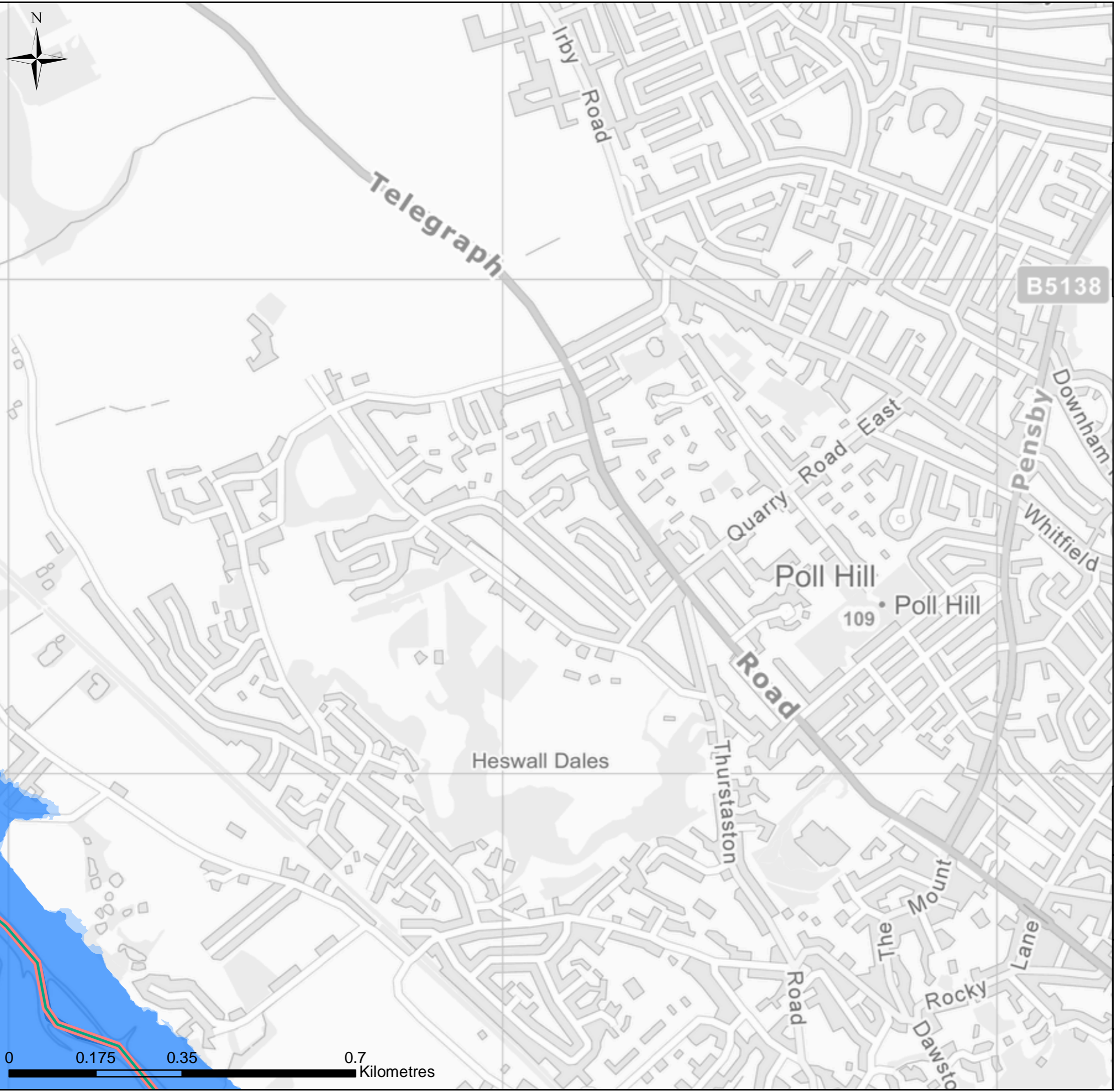
Flood Zones

- Flood Zone 3b (functional floodplain)
- Flood Zone 3a (EA)
- Flood Zone 2 (EA)

The climate change modelling layers refer to the uplifted modelled flows to represent the impact of climate change on flooding. Refer to Section 4.12 of the SFRA report and associated appendices for further information.

Note: there are a number of gaps in data and information at this draft stage of the SFRA. Please see the 'Data Gaps' section of the SFRA Report for a list of unavailable information. The case may be that such information does not exist or has not been made available for the SFRA for unknown reasons.



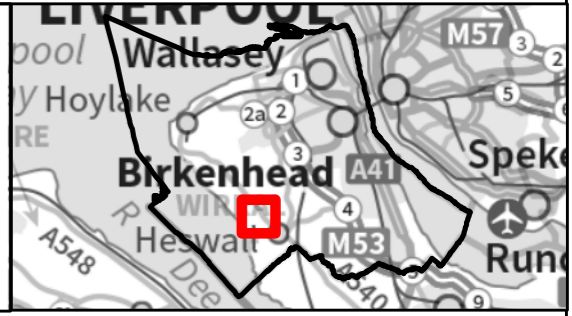


Liverpool City Region Combined Authority SFRA
Wirral Detailed Map



Map 50

Please select the data you wish to view from the drop down menu below:



Map Data

- Wirral boundary
- Ordinary Watercourse
- Main River
- 8m River Buffer
-

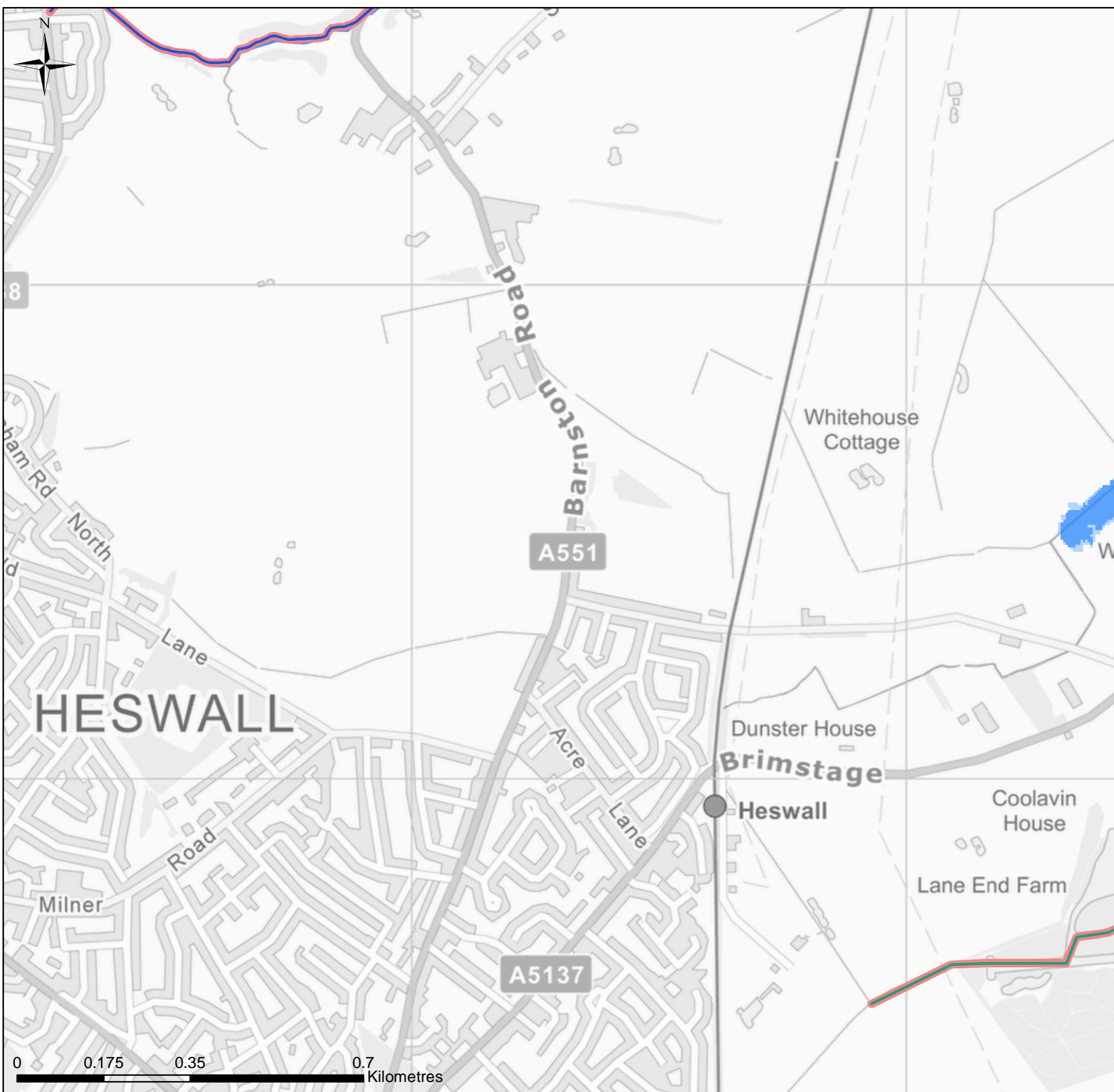
Flood Zones

- Flood Zone 3b (functional floodplain)
- Flood Zone 3a (EA)
- Flood Zone 2 (EA)

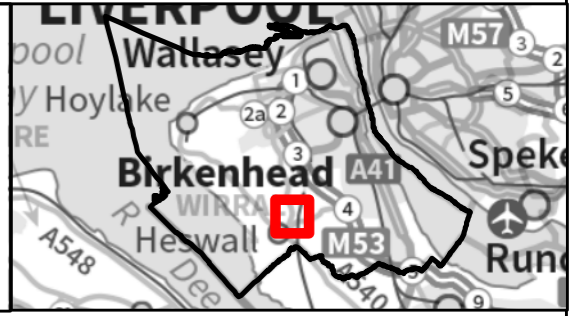
The climate change modelling layers refer to the uplifted modelled flows to represent the impact of climate change on flooding. Refer to Section 4.12 of the SFRA report and associated appendices for further information.

Note: there are a number of gaps in data and information at this draft stage of the SFRA. Please see the 'Data Gaps' section of the SFRA Report for a list of unavailable information. The case may be that such information does not exist or has not been made available for the SFRA for unknown reasons.






Map 51



Please select the data you wish to view from the drop down menu below:

Map Data

- Wirral boundary
- Ordinary Watercourse
- Main River
- 8m River Buffer



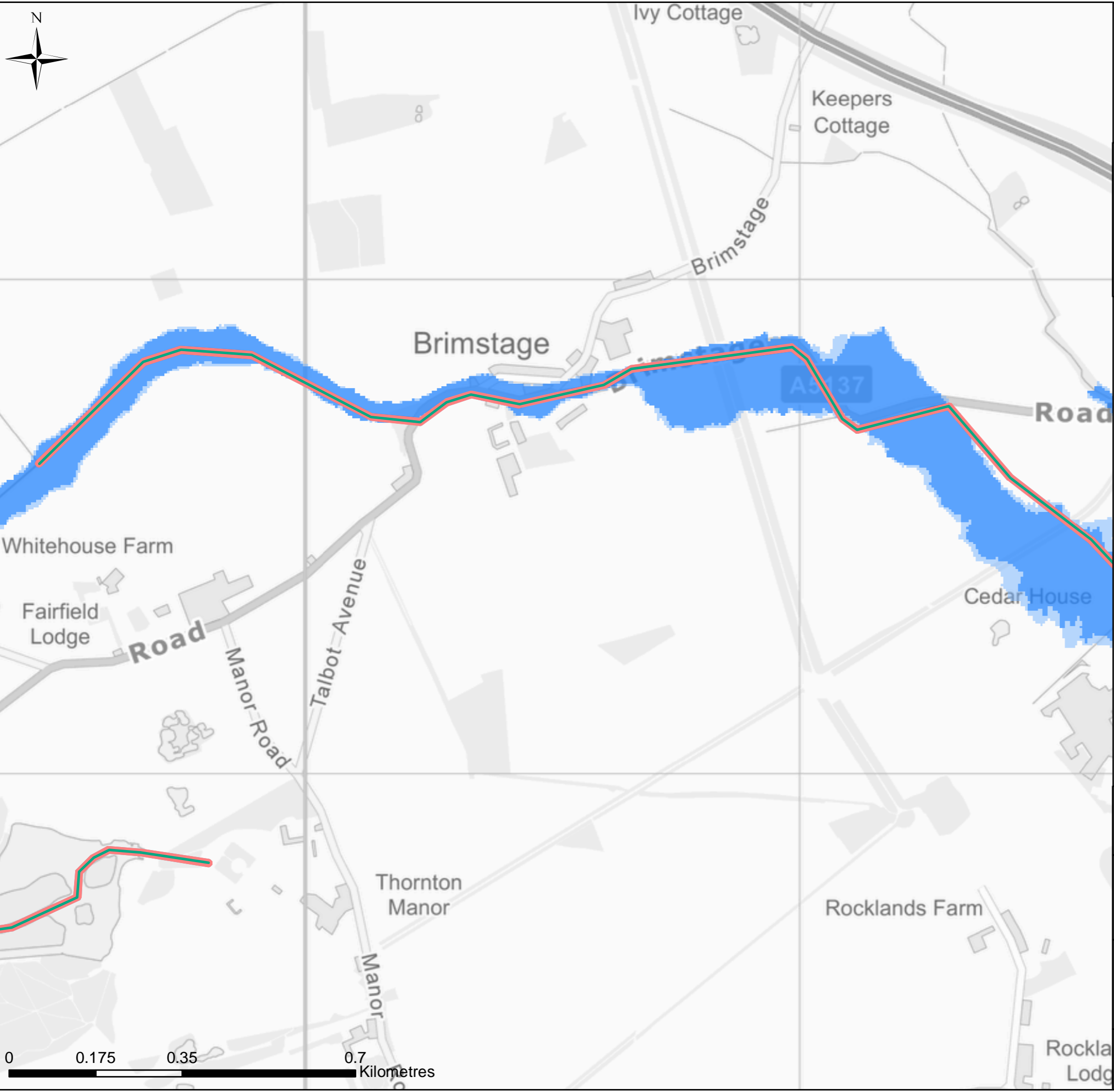
Flood Zones

- Flood Zone 3b (functional floodplain)
- Flood Zone 3a (EA)
- Flood Zone 2 (EA)

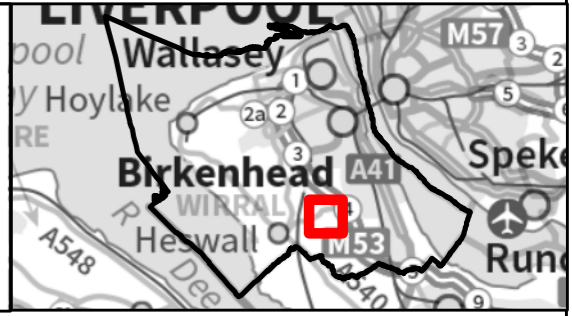
The climate change modelling layers refer to the uplifted modelled flows to represent the impact of climate change on flooding. Refer to Section 4.12 of the SFRA report and associated appendices for further information.

Note: there are a number of gaps in data and information at this draft stage of the SFRA. Please see the 'Data Gaps' section of the SFRA Report for a list of unavailable information. The case may be that such information does not exist or has not been made available for the SFRA for unknown reasons.





Map 52



Please select the data you wish to view from the drop down menu below:

Map Data

- Wirral boundary
- Ordinary Watercourse
- Main River
- 8m River Buffer

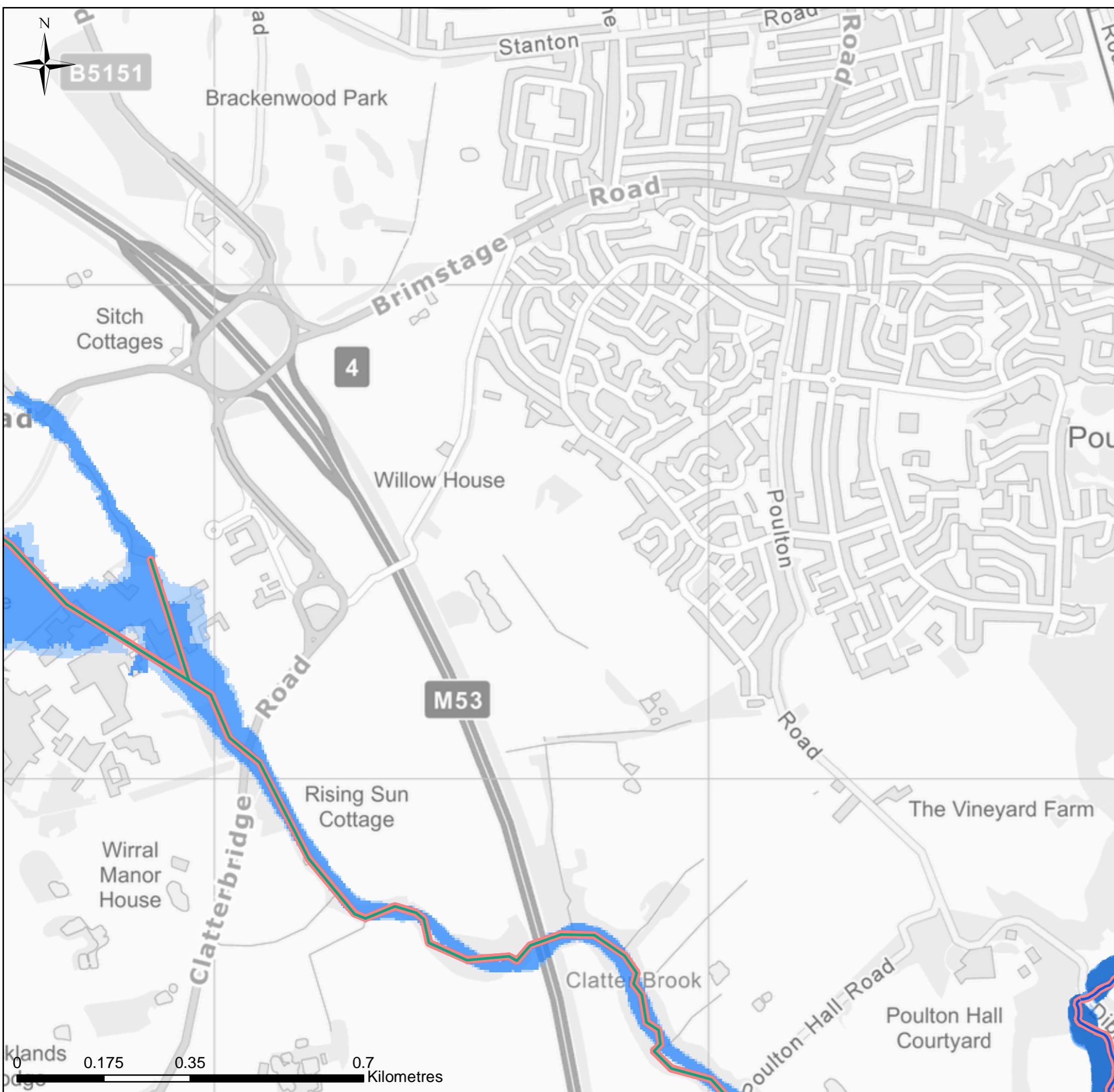
Flood Zones

- Flood Zone 3b (functional floodplain)
- Flood Zone 3a (EA)
- Flood Zone 2 (EA)

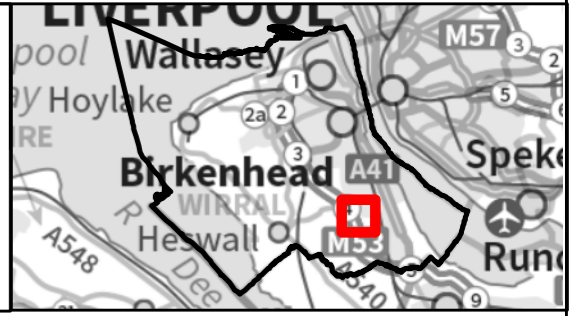
The climate change modelling layers refer to the uplifted modelled flows to represent the impact of climate change on flooding. Refer to Section 4.12 of the SFRA report and associated appendices for further information.

Note: there are a number of gaps in data and information at this draft stage of the SFRA. Please see the 'Data Gaps' section of the SFRA Report for a list of unavailable information. The case may be that such information does not exist or has not been made available for the SFRA for unknown reasons.





Map 53



Please select the data you wish to view from the drop down menu below:

Map Data


- Wirral boundary
- Ordinary Watercourse
- Main River
- 8m River Buffer
-

Flood Zones

- Flood Zone 3b (functional floodplain)
- Flood Zone 3a (EA)
- Flood Zone 2 (EA)

The climate change modelling layers refer to the uplifted modelled flows to represent the impact of climate change on flooding. Refer to Section 4.12 of the SFRA report and associated appendices for further information.

Note: there are a number of gaps in data and information at this draft stage of the SFRA. Please see the 'Data Gaps' section of the SFRA Report for a list of unavailable information. The case may be that such information does not exist or has not been made available for the SFRA for unknown reasons.

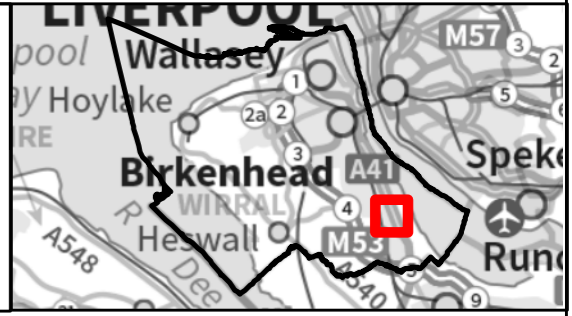




Liverpool City Region Combined Authority SFRA
Wirral Detailed Map




Map 54



Please select the data you wish to view from the drop down menu below:

Map Data

- Wirral boundary
- Ordinary Watercourse
- Main River
- 8m River Buffer




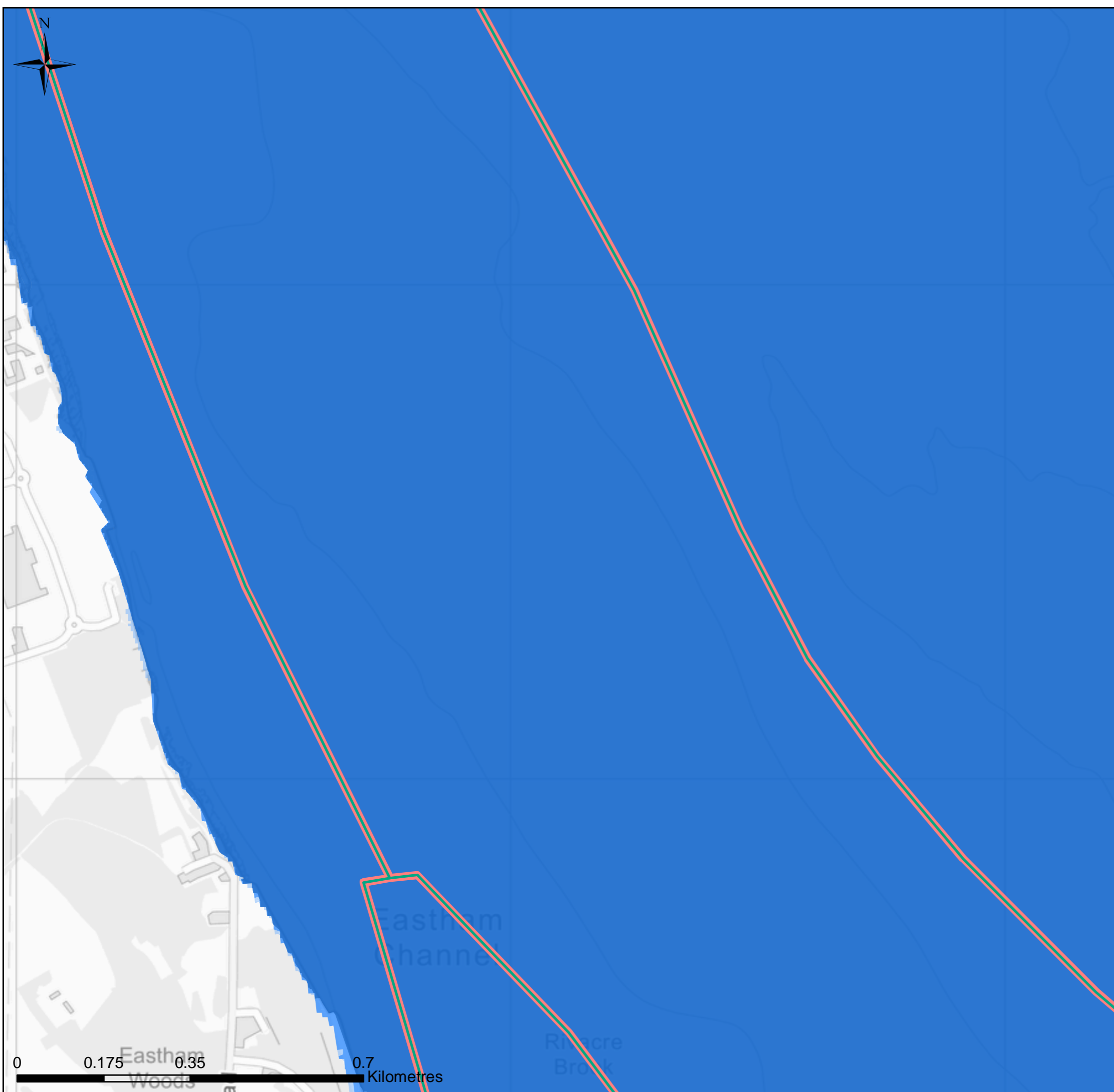
Flood Zones

- Flood Zone 3b (functional floodplain)
- Flood Zone 3a (EA)
- Flood Zone 2 (EA)

The climate change modelling layers refer to the uplifted modelled flows to represent the impact of climate change on flooding. Refer to Section 4.12 of the SFRA report and associated appendices for further information.

Note: there are a number of gaps in data and information at this draft stage of the SFRA. Please see the 'Data Gaps' section of the SFRA Report for a list of unavailable information. The case may be that such information does not exist or has not been made available for the SFRA for unknown reasons.



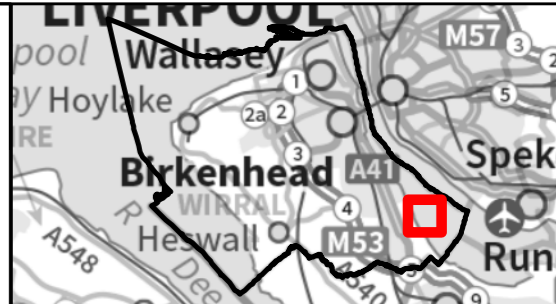


Liverpool City Region Combined Authority SFRA
Wirral Detailed Map



Map 55

Please select the data you wish to view from the drop down menu below:



Map Data

- Wirral boundary
- Ordinary Watercourse
- Main River
- 8m River Buffer



Flood Zones

- Flood Zone 3b (functional floodplain)
- Flood Zone 3a (EA)
- Flood Zone 2 (EA)

The climate change modelling layers refer to the uplifted modelled flows to represent the impact of climate change on flooding. Refer to Section 4.12 of the SFRA report and associated appendices for further information.

Note: there are a number of gaps in data and information at this draft stage of the SFRA. Please see the 'Data Gaps' section of the SFRA Report for a list of unavailable information. The case may be that such information does not exist or has not been made available for the SFRA for unknown reasons.






Map 56

Please select the data you wish to view from the drop down menu below:



Map Data

- Wirral boundary
- Ordinary Watercourse
- Main River
- 8m River Buffer



Flood Zones

- Flood Zone 3b (functional floodplain)
- Flood Zone 3a (EA)
- Flood Zone 2 (EA)

The climate change modelling layers refer to the uplifted modelled flows to represent the impact of climate change on flooding. Refer to Section 4.12 of the SFRA report and associated appendices for further information.

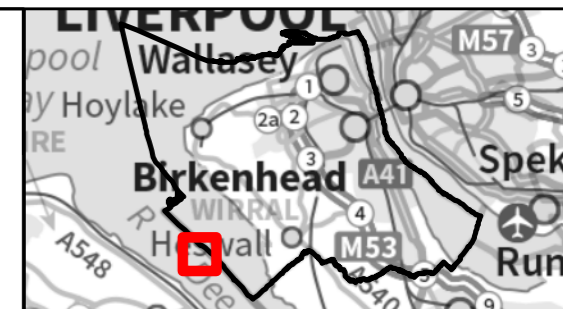
Note: there are a number of gaps in data and information at this draft stage of the SFRA. Please see the 'Data Gaps' section of the SFRA Report for a list of unavailable information. The case may be that such information does not exist or has not been made available for the SFRA for unknown reasons.






Map 57

Please select the data you wish to view from the drop down menu below:



Map Data

- Wirral boundary
- Ordinary Watercourse
- Main River
- 8m River Buffer



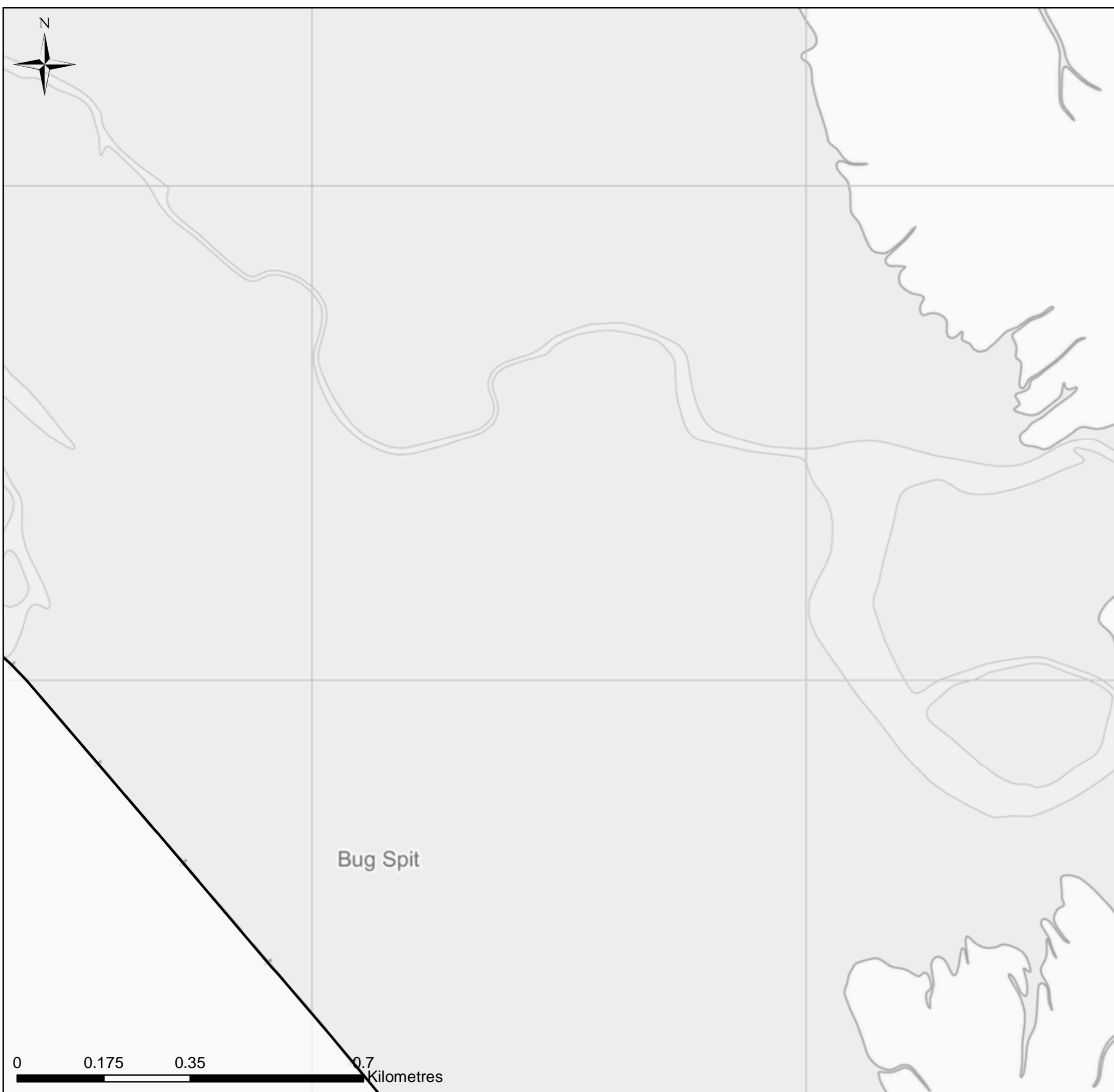
Flood Zones

- Flood Zone 3b (functional floodplain)
- Flood Zone 3a (EA)
- Flood Zone 2 (EA)

The climate change modelling layers refer to the uplifted modelled flows to represent the impact of climate change on flooding. Refer to Section 4.12 of the SFRA report and associated appendices for further information.

Note: there are a number of gaps in data and information at this draft stage of the SFRA. Please see the 'Data Gaps' section of the SFRA Report for a list of unavailable information. The case may be that such information does not exist or has not been made available for the SFRA for unknown reasons.









Map 58




Please select the data you wish to view from the drop down menu below:



Map Data

	Wirral boundary		Ordinary Watercourse
	Main River		8m River Buffer

Flood Zones

	Flood Zone 3b (functional floodplain)
	Flood Zone 3a (EA)
	Flood Zone 2 (EA)

The climate change modelling layers refer to the uplifted modelled flows to represent the impact of climate change on flooding. Refer to Section 4.12 of the SFRA report and associated appendices for further information.

Note: there are a number of gaps in data and information at this draft stage of the SFRA. Please see the 'Data Gaps' section of the SFRA Report for a list of unavailable information. The case may be that such information does not exist or has not been made available for the SFRA for unknown reasons.



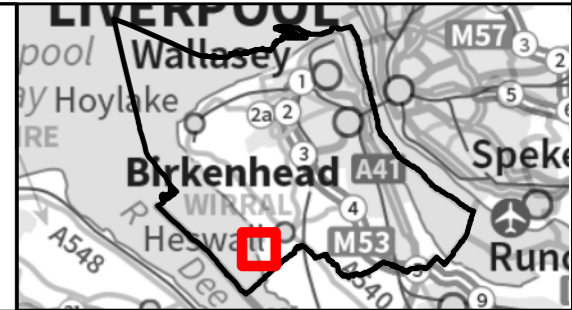


Liverpool City Region Combined Authority SFRA
Wirral Detailed Map



Map 59

Please select the data you wish to view from the drop down menu below:



Map Data

- Wirral boundary
- Ordinary Watercourse
- Main River
- 8m River Buffer



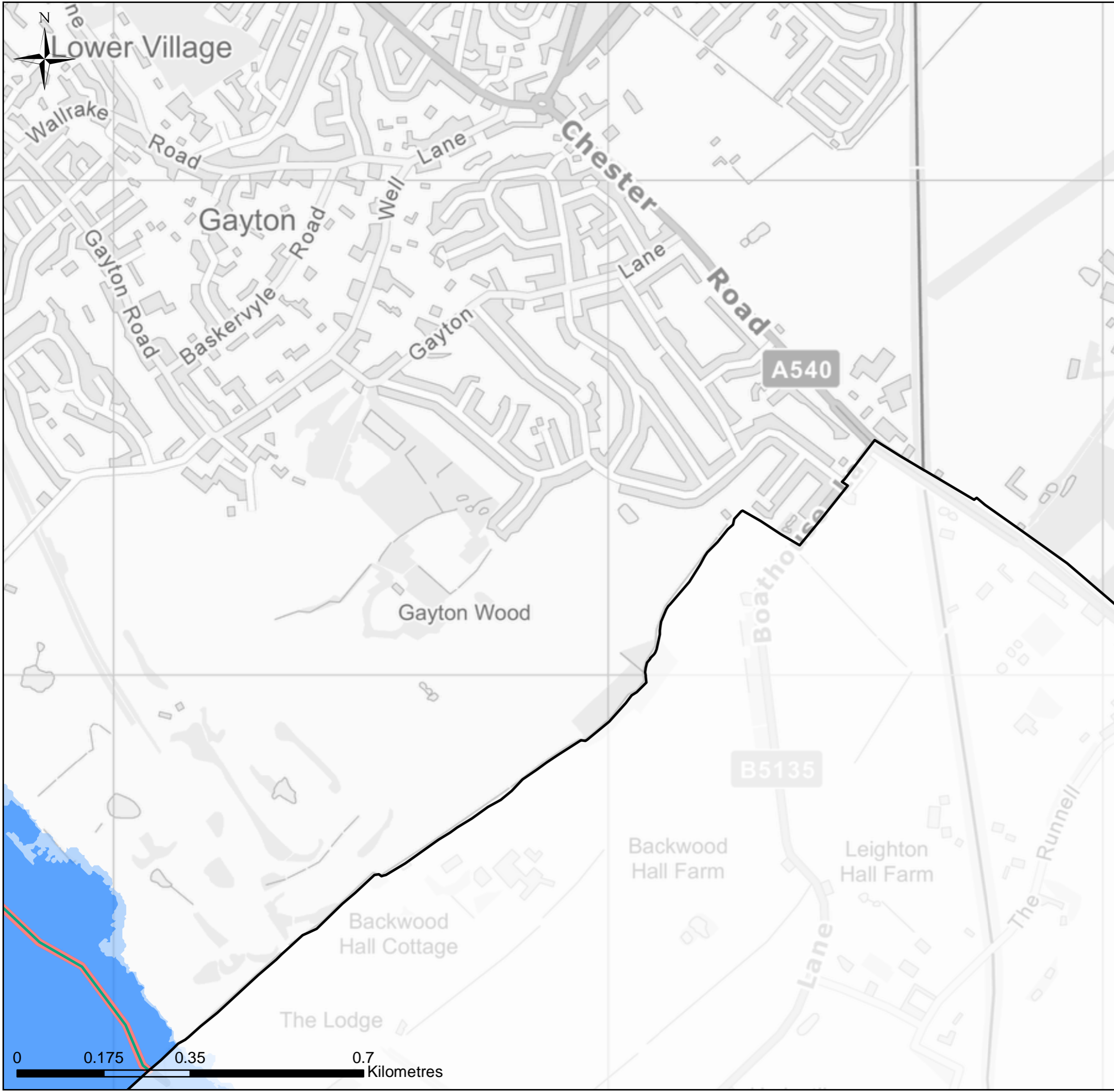
Flood Zones

- Flood Zone 3b (functional floodplain)
- Flood Zone 3a (EA)
- Flood Zone 2 (EA)

The climate change modelling layers refer to the uplifted modelled flows to represent the impact of climate change on flooding. Refer to Section 4.12 of the SFRA report and associated appendices for further information.

Note: there are a number of gaps in data and information at this draft stage of the SFRA. Please see the 'Data Gaps' section of the SFRA Report for a list of unavailable information. The case may be that such information does not exist or has not been made available for the SFRA for unknown reasons.



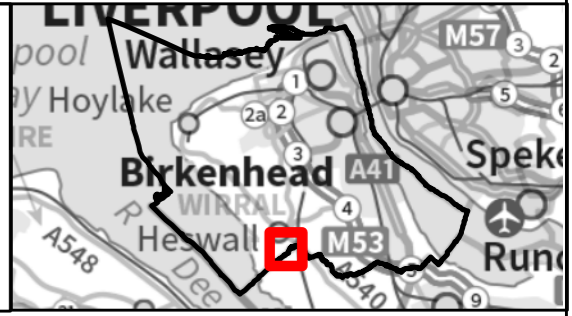


Liverpool City Region Combined Authority SFRA
Wirral Detailed Map



Map 60

Please select the data you wish to view from the drop down menu below:



Map Data

- Wirral boundary
- Ordinary Watercourse
- Main River
- 8m River Buffer

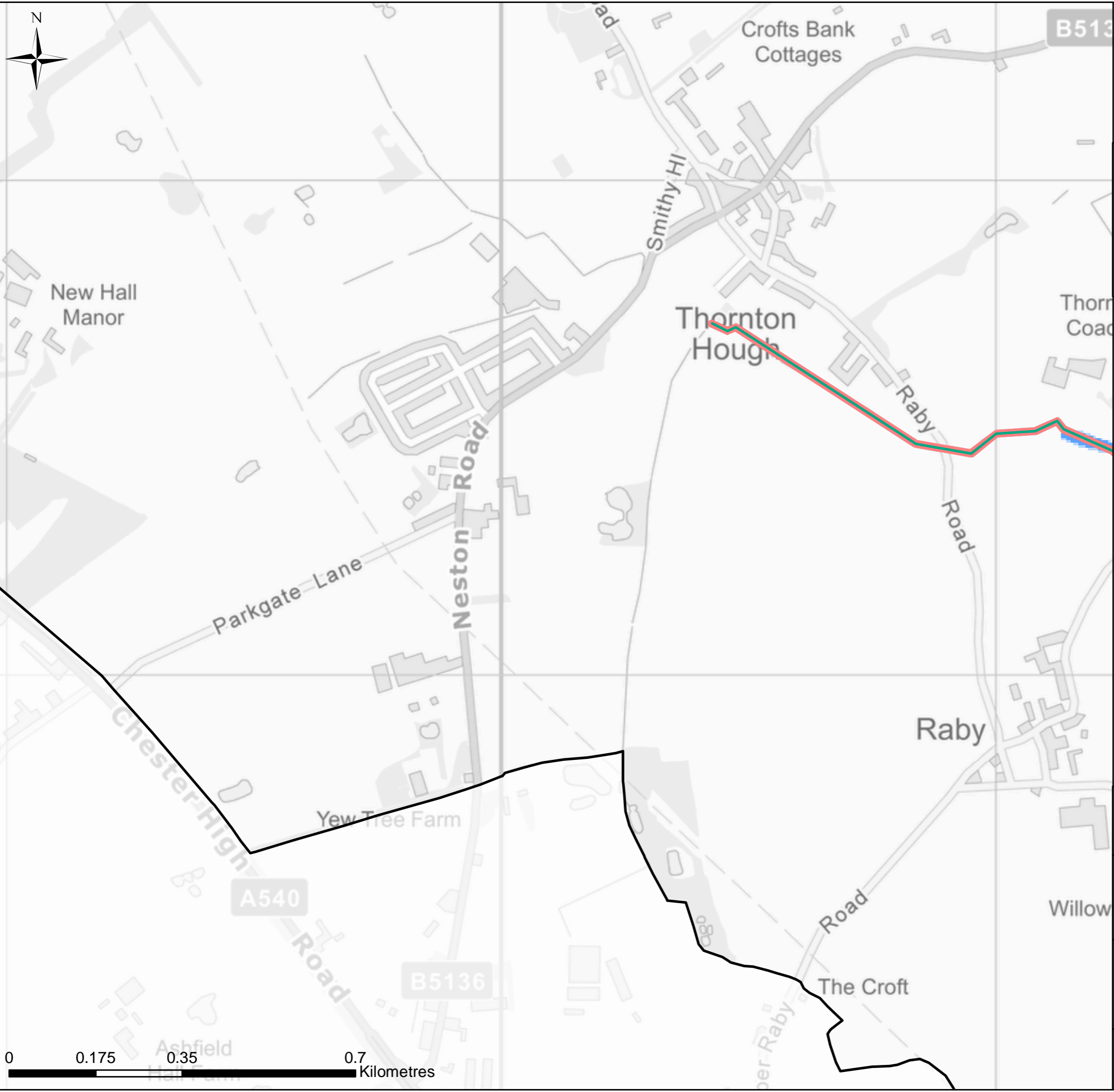
Flood Zones

- Flood Zone 3b (functional floodplain)
- Flood Zone 3a (EA)
- Flood Zone 2 (EA)

The climate change modelling layers refer to the uplifted modelled flows to represent the impact of climate change on flooding. Refer to Section 4.12 of the SFRA report and associated appendices for further information.

Note: there are a number of gaps in data and information at this draft stage of the SFRA. Please see the 'Data Gaps' section of the SFRA Report for a list of unavailable information. The case may be that such information does not exist or has not been made available for the SFRA for unknown reasons.



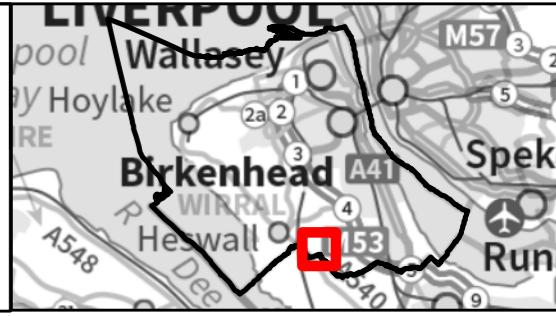


Liverpool City Region Combined Authority SFRA
Wirral Detailed Map




Map 61

Please select the data you wish to view from the drop down menu below:



Map Data

- Wirral boundary
- Ordinary Watercourse
- Main River
- 8m River Buffer



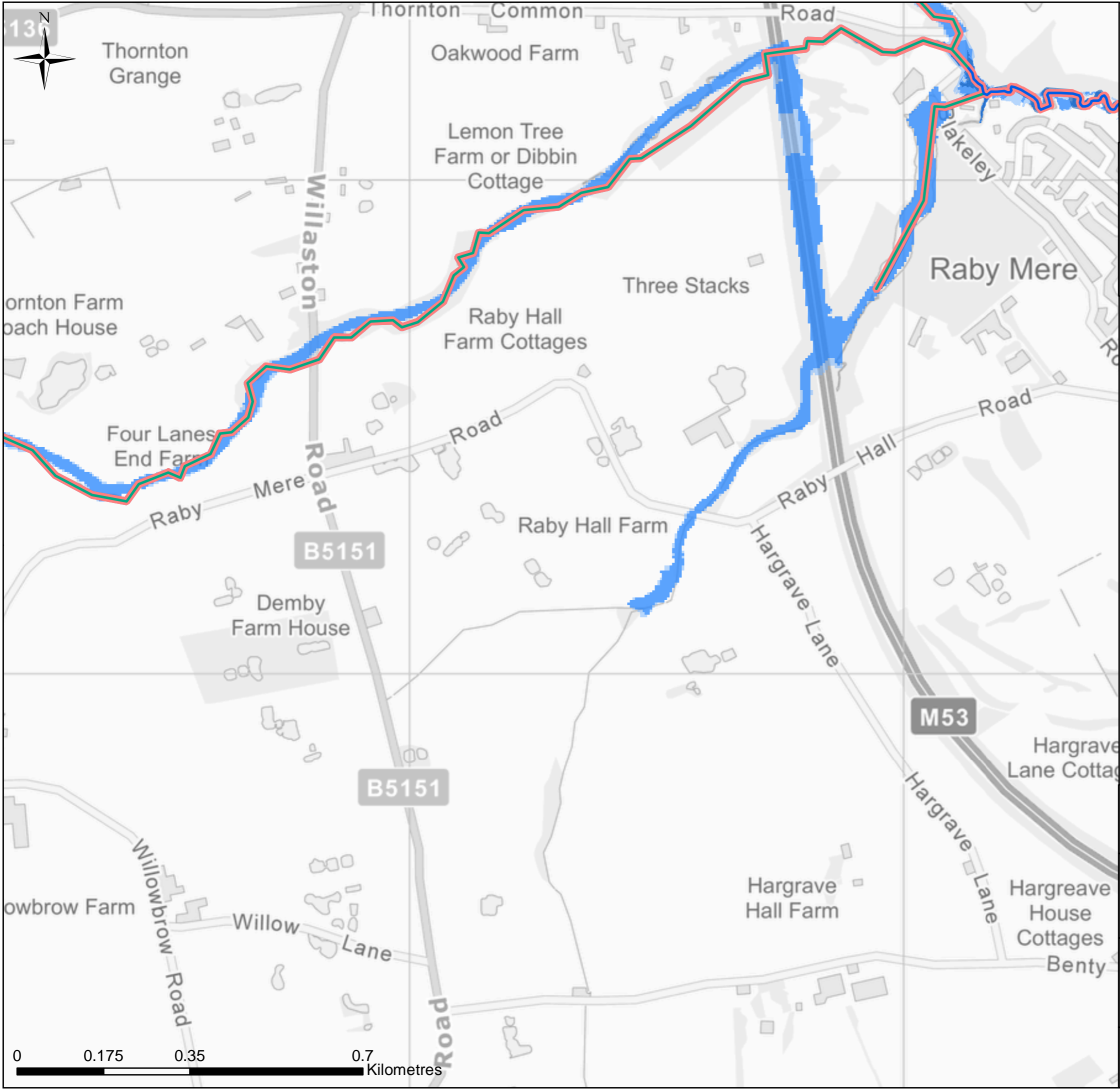
Flood Zones

- Flood Zone 3b (functional floodplain)
- Flood Zone 3a (EA)
- Flood Zone 2 (EA)

The climate change modelling layers refer to the uplifted modelled flows to represent the impact of climate change on flooding. Refer to Section 4.12 of the SFRA report and associated appendices for further information.

Note: there are a number of gaps in data and information at this draft stage of the SFRA. Please see the 'Data Gaps' section of the SFRA Report for a list of unavailable information. The case may be that such information does not exist or has not been made available for the SFRA for unknown reasons.

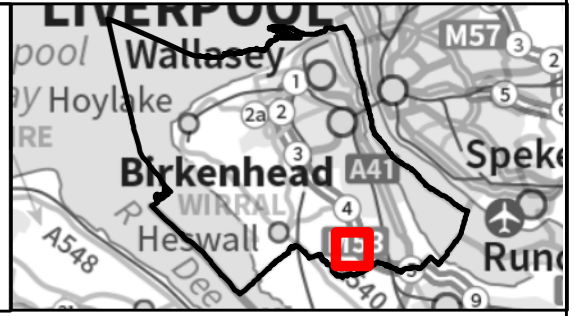




Liverpool City Region Combined Authority SFRA
Wirral Detailed Map




Map 62



Please select the data you wish to view from the drop down menu below:

Map Data

- Wirral boundary
- Ordinary Watercourse
- Main River
- 8m River Buffer



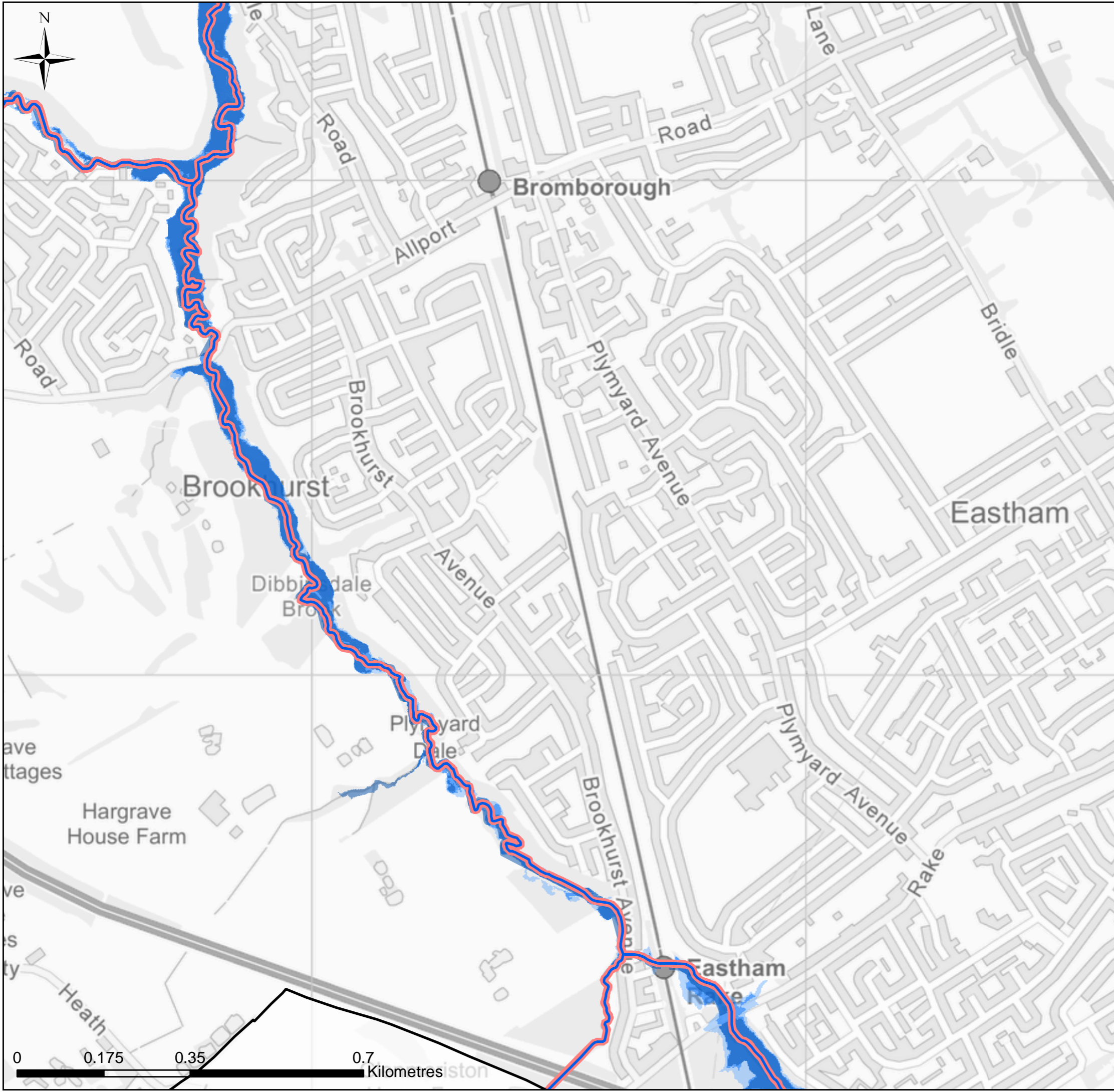
Flood Zones

- Flood Zone 3b (functional floodplain)
- Flood Zone 3a (EA)
- Flood Zone 2 (EA)

The climate change modelling layers refer to the uplifted modelled flows to represent the impact of climate change on flooding. Refer to Section 4.12 of the SFRA report and associated appendices for further information.

Note: there are a number of gaps in data and information at this draft stage of the SFRA. Please see the 'Data Gaps' section of the SFRA Report for a list of unavailable information. The case may be that such information does not exist or has not been made available for the SFRA for unknown reasons.

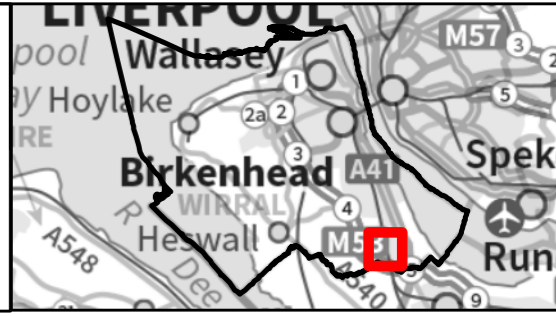




Liverpool City Region Combined Authority SFRA
Wirral Detailed Map



Map 63



Please select the data you wish to view from the drop down menu below:

Map Data

- Wirral boundary
- Ordinary Watercourse
- Main River
- 8m River Buffer

Flood Zones

- Flood Zone 3b (functional floodplain)
- Flood Zone 3a (EA)
- Flood Zone 2 (EA)

The climate change modelling layers refer to the uplifted modelled flows to represent the impact of climate change on flooding. Refer to Section 4.12 of the SFRA report and associated appendices for further information.

Note: there are a number of gaps in data and information at this draft stage of the SFRA. Please see the 'Data Gaps' section of the SFRA Report for a list of unavailable information. The case may be that such information does not exist or has not been made available for the SFRA for unknown reasons.

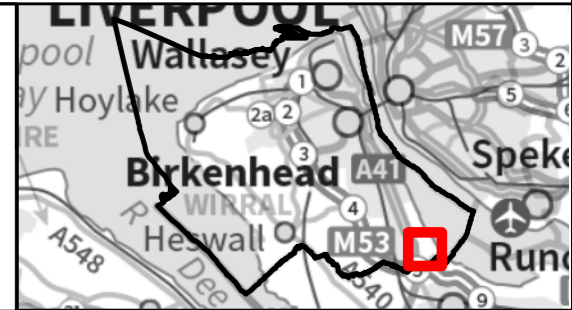




Liverpool City Region Combined Authority SFRA
Wirral Detailed Map



Map 64



Please select the data you wish to view from the drop down menu below:

Map Data

- Wirral boundary
- Ordinary Watercourse
- Main River
- 8m River Buffer

Flood Zones

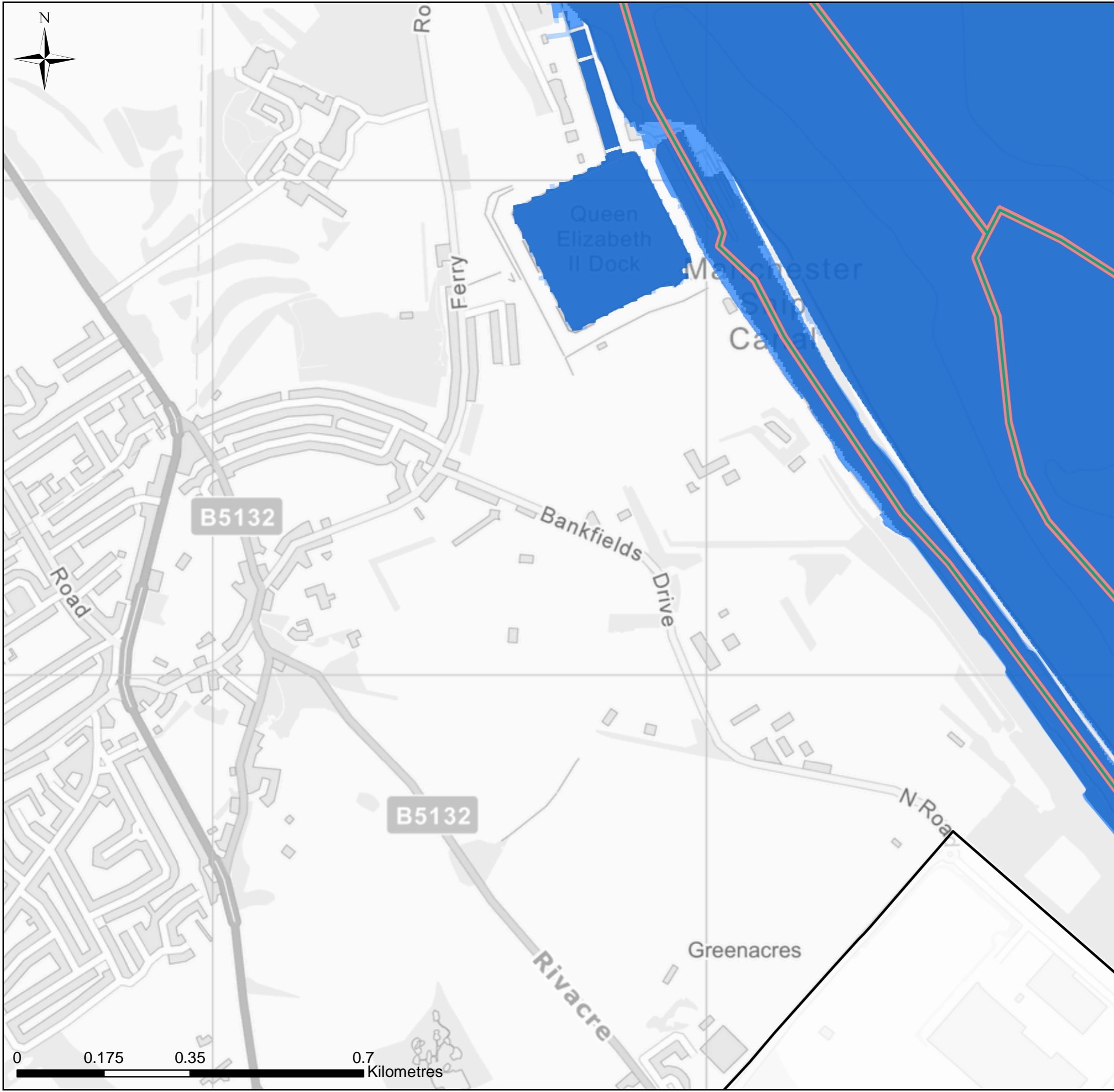
- Flood Zone 3b (functional floodplain)
- Flood Zone 3a (EA)
- Flood Zone 2 (EA)

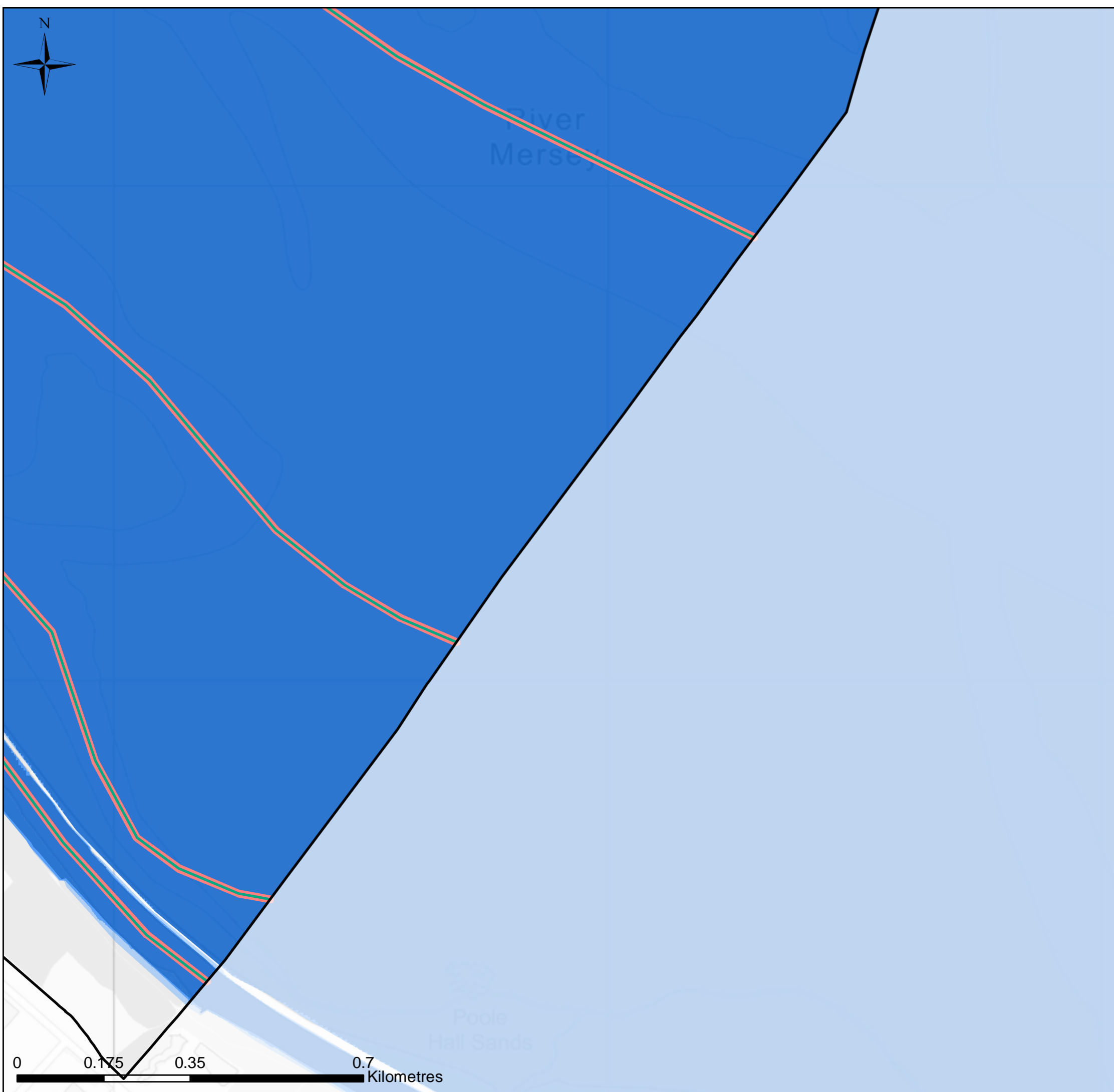
The climate change modelling layers refer to the uplifted modelled flows to represent the impact of climate change on flooding. Refer to Section 4.12 of the SFRA report and associated appendices for further information.

Note: there are a number of gaps in data and information at this draft stage of the SFRA. Please see the 'Data Gaps' section of the SFRA Report for a list of unavailable information. The case may be that such information does not exist or has not been made available for the SFRA for unknown reasons.



Contains public sector information licensed under the Open Government Licence v3.0. © Crown copyright and database rights 2023 Ordnance Survey, No.100061062



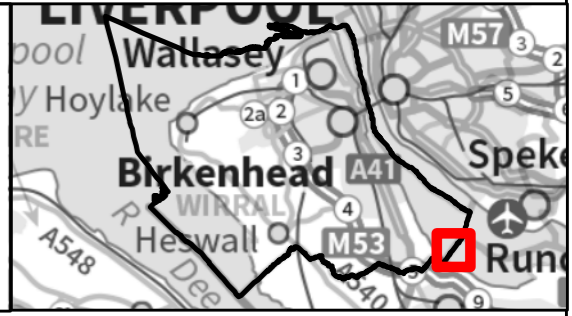


Liverpool City Region Combined Authority SFRA
Wirral Detailed Map



Map 65

Please select the data you wish to view from the drop down menu below:



Map Data

- Wirral boundary
- Ordinary Watercourse
- Main River
- 8m River Buffer

Flood Zones

- Flood Zone 3b (functional floodplain)
- Flood Zone 3a (EA)
- Flood Zone 2 (EA)

The climate change modelling layers refer to the uplifted modelled flows to represent the impact of climate change on flooding. Refer to Section 4.12 of the SFRA report and associated appendices for further information.

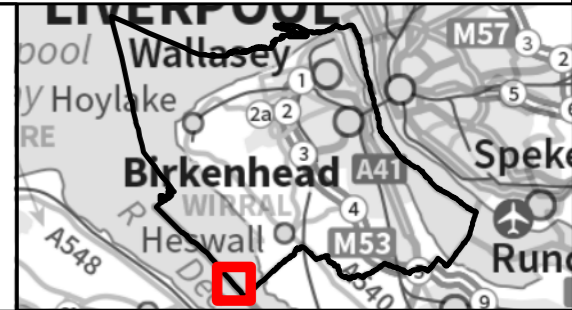
Note: there are a number of gaps in data and information at this draft stage of the SFRA. Please see the 'Data Gaps' section of the SFRA Report for a list of unavailable information. The case may be that such information does not exist or has not been made available for the SFRA for unknown reasons.





Map 66

Please select the data you wish to view from the drop down menu below:



Map Data

- Wirral boundary
- Ordinary Watercourse
- Main River
- 8m River Buffer

Flood Zones

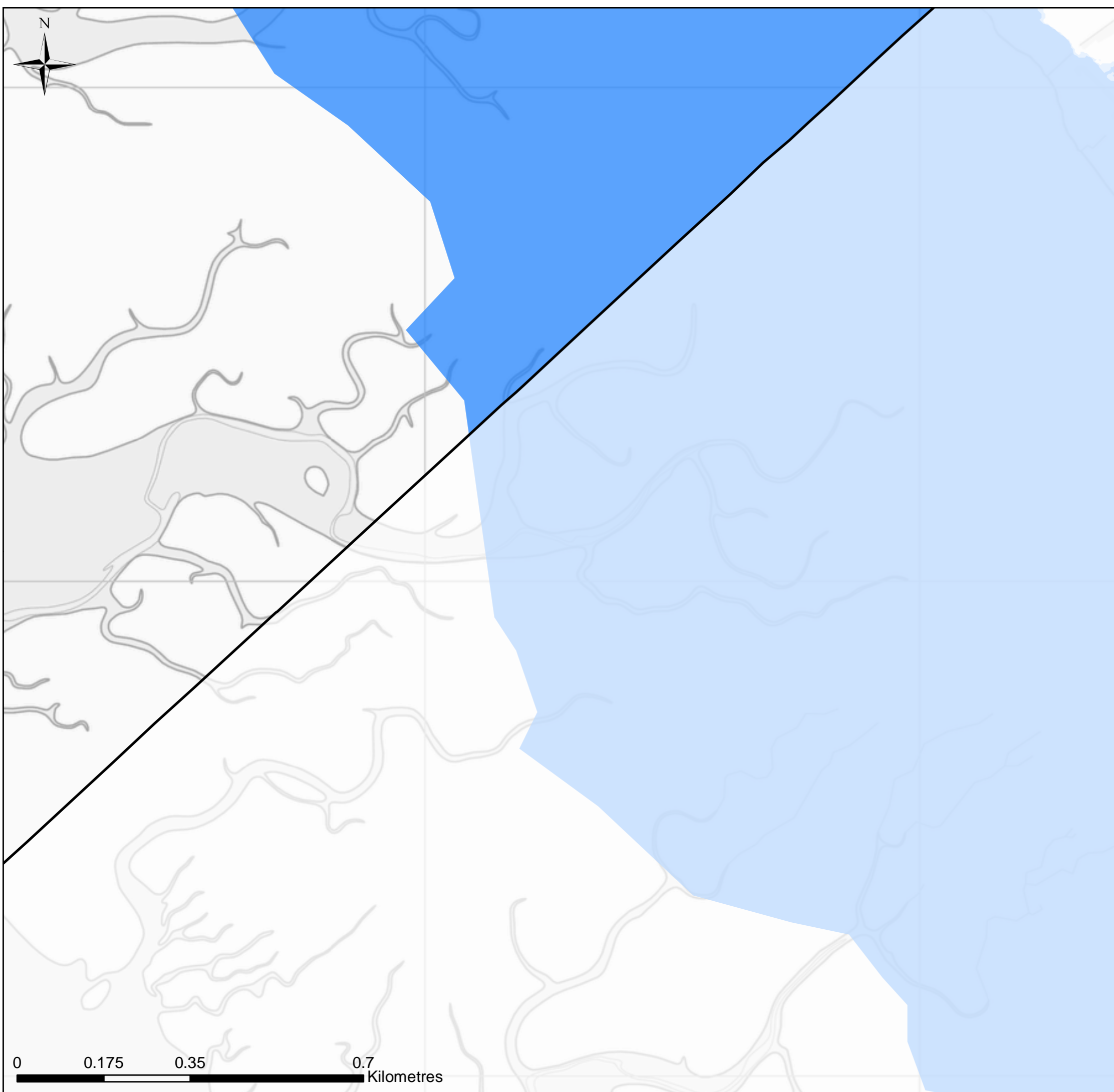
- Flood Zone 3b (functional floodplain)
- Flood Zone 3a (EA)
- Flood Zone 2 (EA)

The climate change modelling layers refer to the uplifted modelled flows to represent the impact of climate change on flooding. Refer to Section 4.12 of the SFRA report and associated appendices for further information.

Note: there are a number of gaps in data and information at this draft stage of the SFRA. Please see the 'Data Gaps' section of the SFRA Report for a list of unavailable information. The case may be that such information does not exist or has not been made available for the SFRA for unknown reasons.

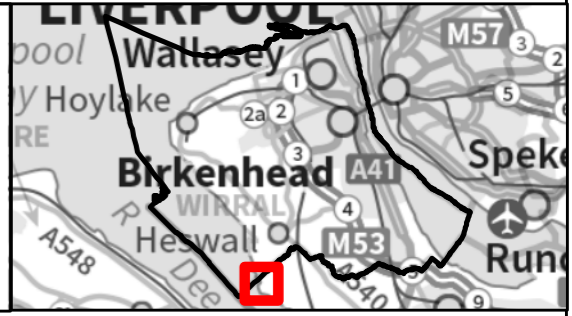


Gayton Sands



Map 67

Please select the data you wish to view from the drop down menu below:



Map Data

- Wirral boundary
- Ordinary Watercourse
- Main River
- 8m River Buffer

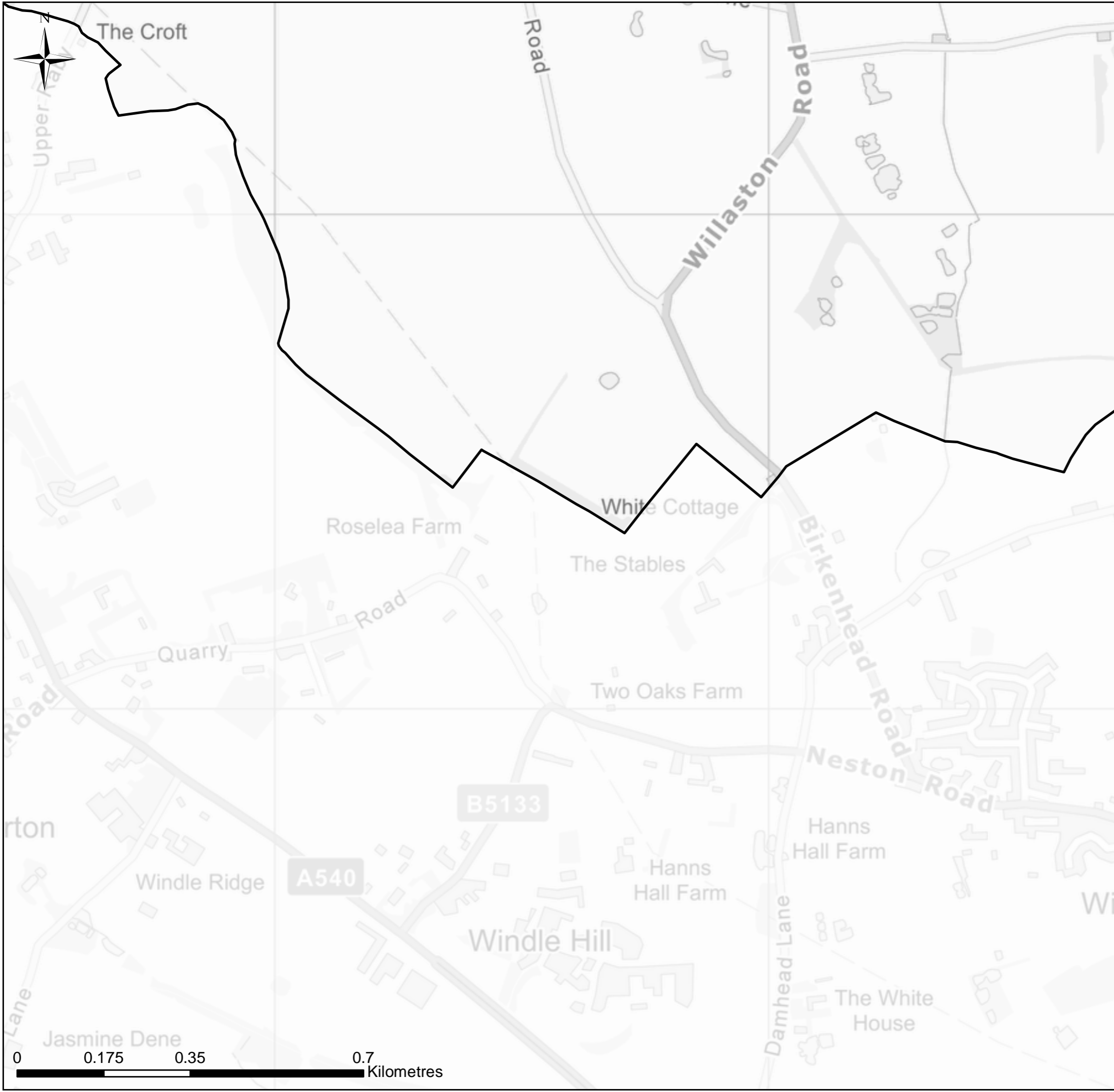
Flood Zones

- Flood Zone 3b (functional floodplain)
- Flood Zone 3a (EA)
- Flood Zone 2 (EA)

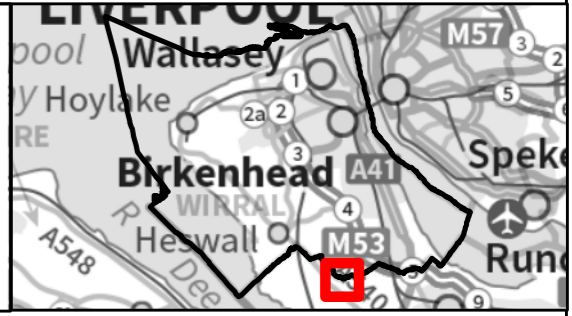
The climate change modelling layers refer to the uplifted modelled flows to represent the impact of climate change on flooding. Refer to Section 4.12 of the SFRA report and associated appendices for further information.

Note: there are a number of gaps in data and information at this draft stage of the SFRA. Please see the 'Data Gaps' section of the SFRA Report for a list of unavailable information. The case may be that such information does not exist or has not been made available for the SFRA for unknown reasons.






Map 68



Please select the data you wish to view from the drop down menu below:

Map Data

- Wirral boundary
- Ordinary Watercourse
- Main River
- 8m River Buffer



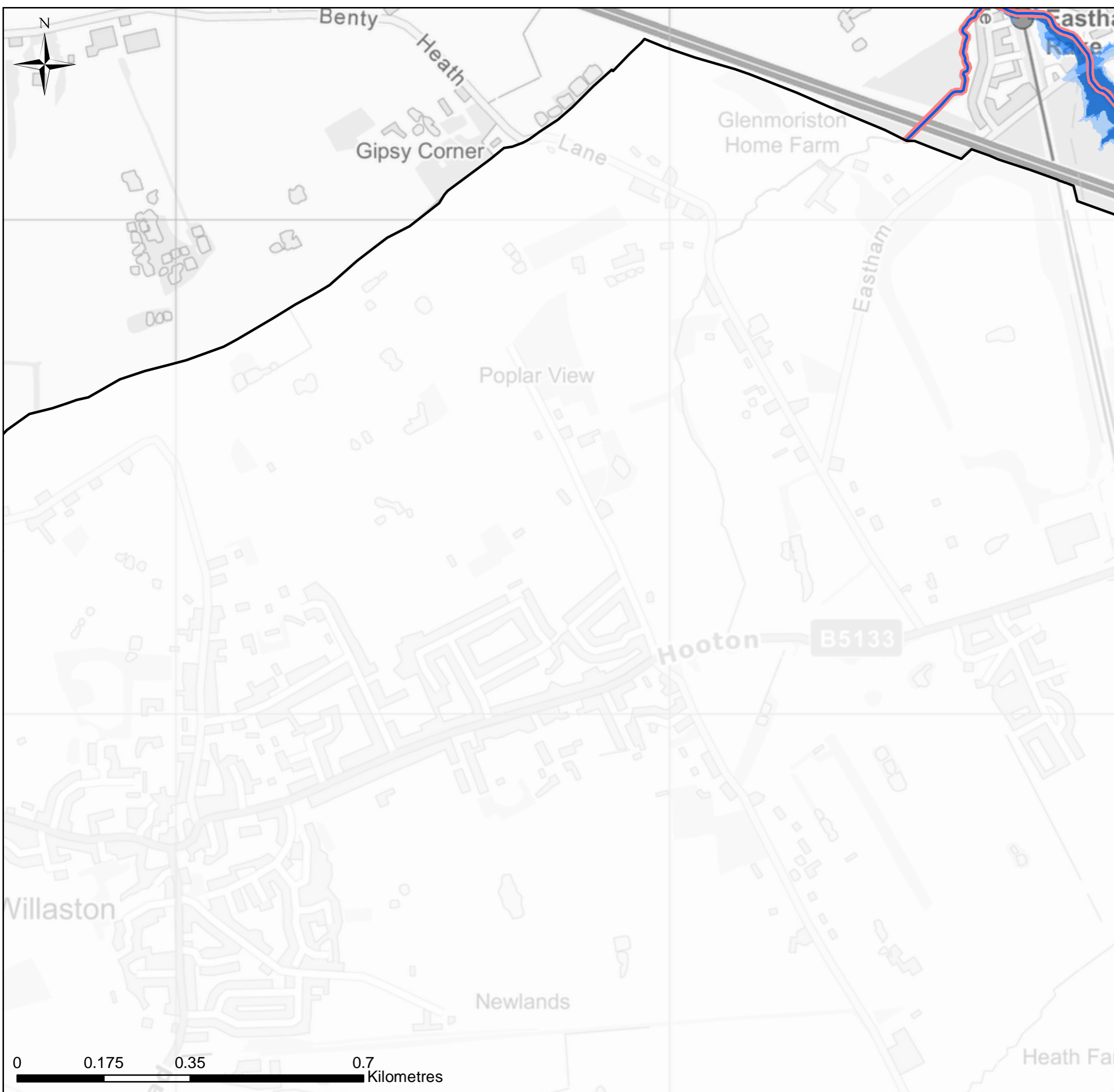
Flood Zones

- Flood Zone 3b (functional floodplain)
- Flood Zone 3a (EA)
- Flood Zone 2 (EA)

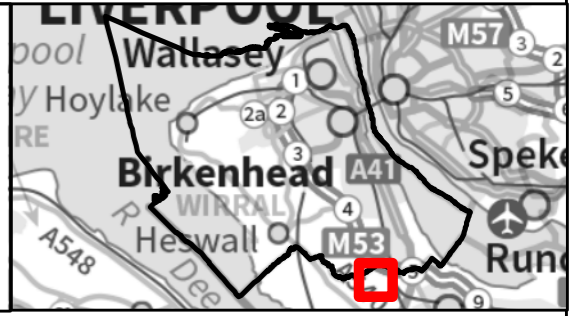
The climate change modelling layers refer to the uplifted modelled flows to represent the impact of climate change on flooding. Refer to Section 4.12 of the SFRA report and associated appendices for further information.

Note: there are a number of gaps in data and information at this draft stage of the SFRA. Please see the 'Data Gaps' section of the SFRA Report for a list of unavailable information. The case may be that such information does not exist or has not been made available for the SFRA for unknown reasons.










Map 69






Please select the data you wish to view from the drop down menu below:

Map Data

-  Wirral boundary
-  Ordinary Watercourse
-  Main River
-  8m River Buffer



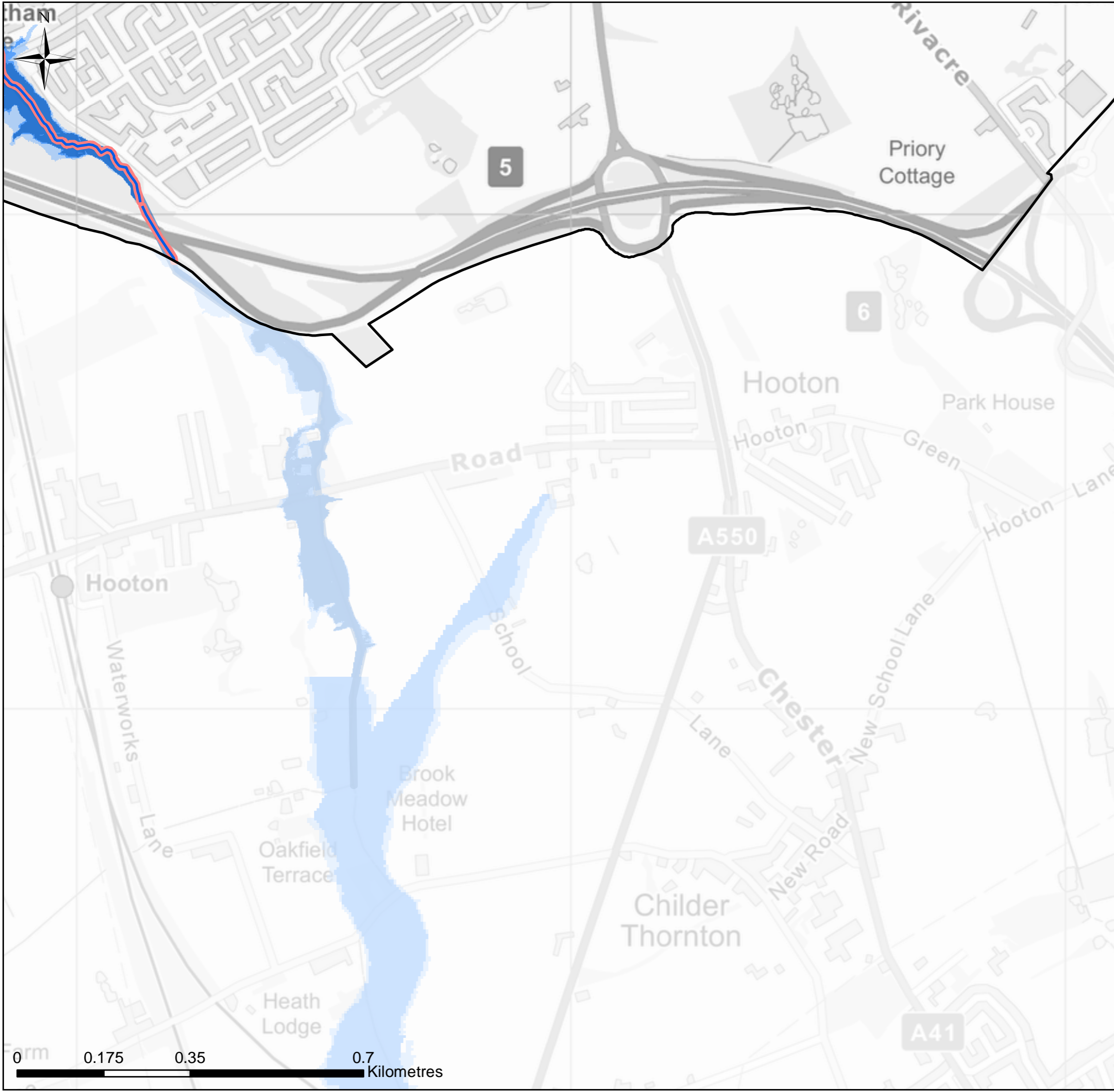
Flood Zones

-  Flood Zone 3b (functional floodplain)
-  Flood Zone 3a (EA)
-  Flood Zone 2 (EA)

The climate change modelling layers refer to the uplifted modelled flows to represent the impact of climate change on flooding. Refer to Section 4.12 of the SFRA report and associated appendices for further information.

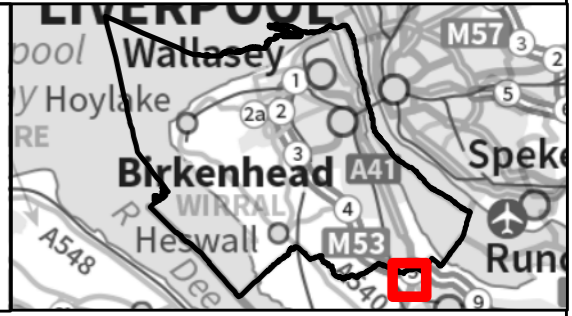
Note: there are a number of gaps in data and information at this draft stage of the SFRA. Please see the 'Data Gaps' section of the SFRA Report for a list of unavailable information. The case may be that such information does not exist or has not been made available for the SFRA for unknown reasons.





Map 70

Please select the data you wish to view from the drop down menu below:



Map Data

- Wirral boundary
- Ordinary Watercourse
- Main River
- 8m River Buffer



Flood Zones

- Flood Zone 3b (functional floodplain)
- Flood Zone 3a (EA)
- Flood Zone 2 (EA)

The climate change modelling layers refer to the uplifted modelled flows to represent the impact of climate change on flooding. Refer to Section 4.12 of the SFRA report and associated appendices for further information.

Note: there are a number of gaps in data and information at this draft stage of the SFRA. Please see the 'Data Gaps' section of the SFRA Report for a list of unavailable information. The case may be that such information does not exist or has not been made available for the SFRA for unknown reasons.

