







Liverpool City Region Combined Authority SFRA - Index Map



Knowsley Index Map

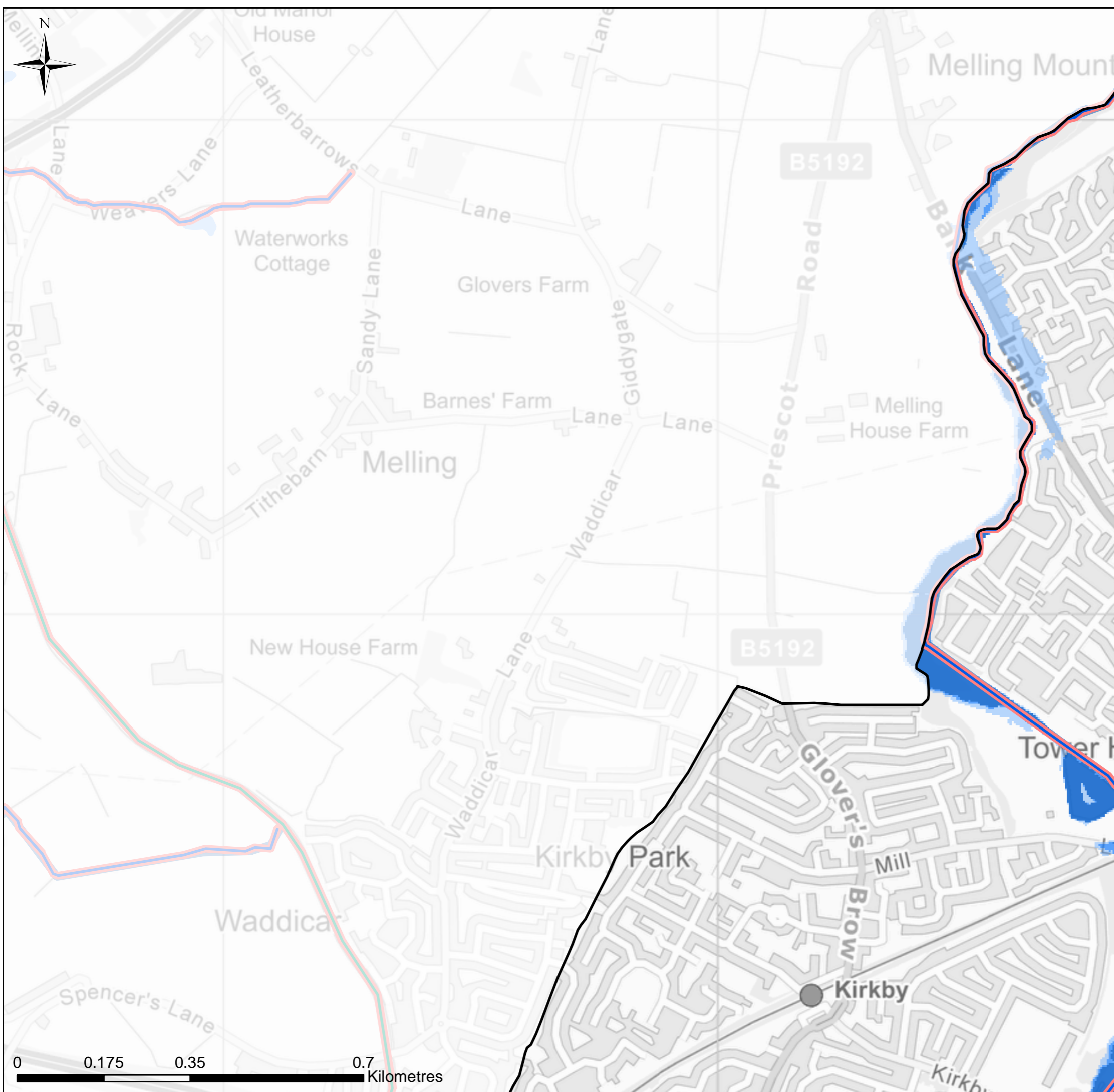


Click on a Map Tile to open a detailed map of the area.

-  Index Grid Tile
-  Knowsley Boundary
-  Main River
-  Flood Zone 3 (EA)
-  Flood Zone 2 (EA)
-  Water Company Boundary



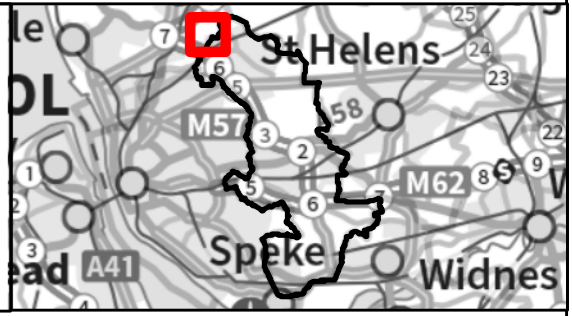
Contains public sector information licensed under the Open Government Licence v3.0. Contains OS data © Crown copyright and database right Ordnance Survey No. 100061062



Liverpool City Region Combined Authority SFRA
Knowsley Detailed Map




Map 1



Please select the data you wish to view from the drop down menu below:

Map Data

- Knowsley boundary
- Ordinary Watercourse
- Main River
- 8m River Buffer



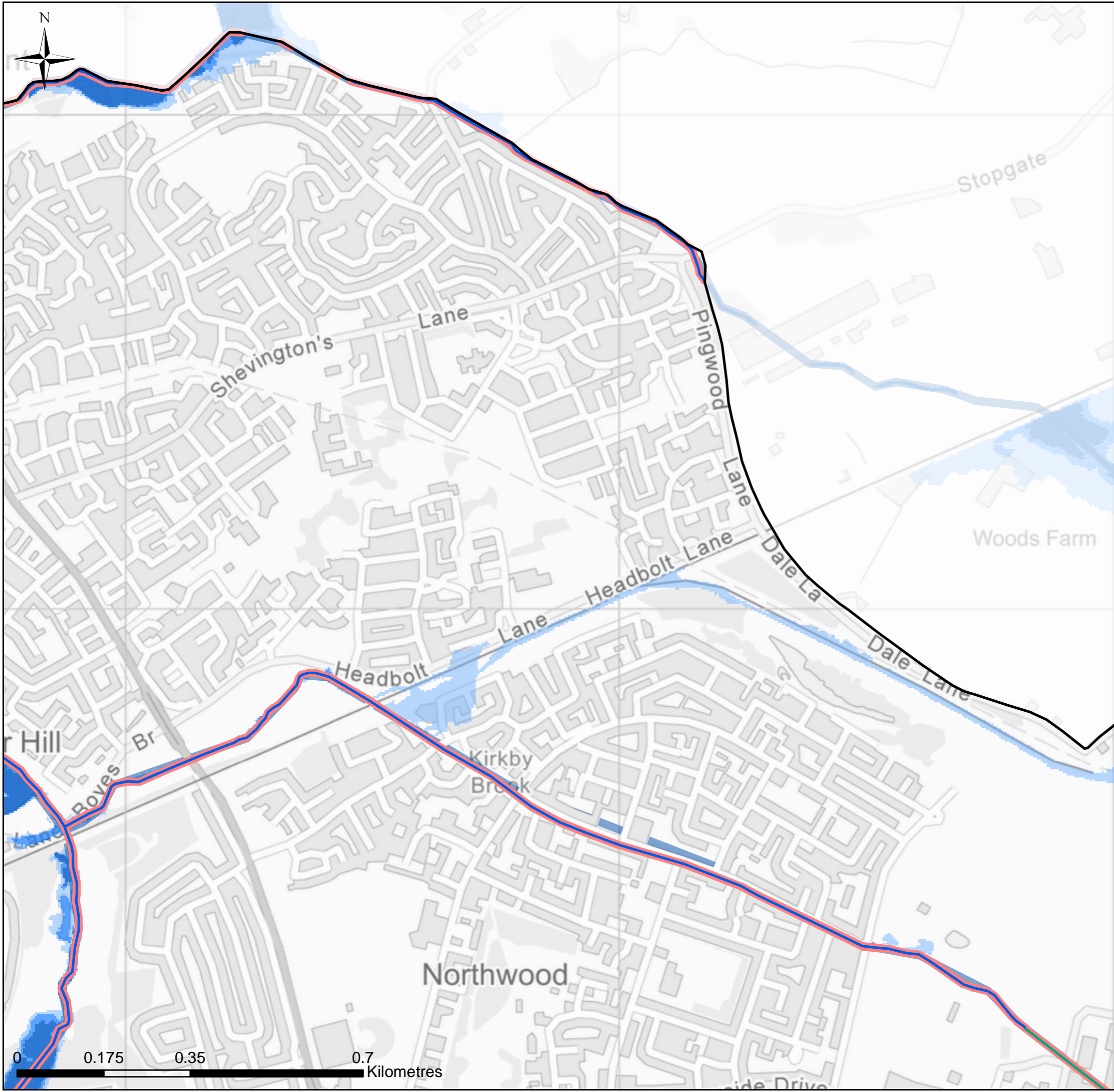
Flood Zones

- Flood Zone 3b (functional floodplain)
- Flood Zone 3a (EA)
- Flood Zone 2 (EA)

The climate change modelling layers refer to the uplifted modelled flows to represent the impact of climate change on flooding. Refer to Section 4.12 of the SFRA report and associated appendices for further information.

Note: there are a number of gaps in data and information at this draft stage of the SFRA. Please see the 'Data Gaps' section of the SFRA Report for a list of unavailable information. The case may be that such information does not exist or has not been made available for the SFRA for unknown reasons.

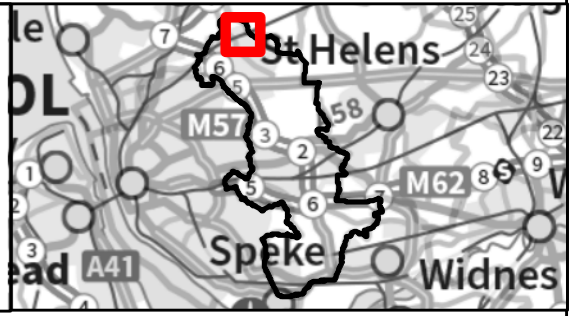




Liverpool City Region Combined Authority SFRA
Knowsley Detailed Map



Map 2



Please select the data you wish to view from the drop down menu below:

Map Data

- Knowsley boundary
- Ordinary Watercourse
- Main River
- 8m River Buffer



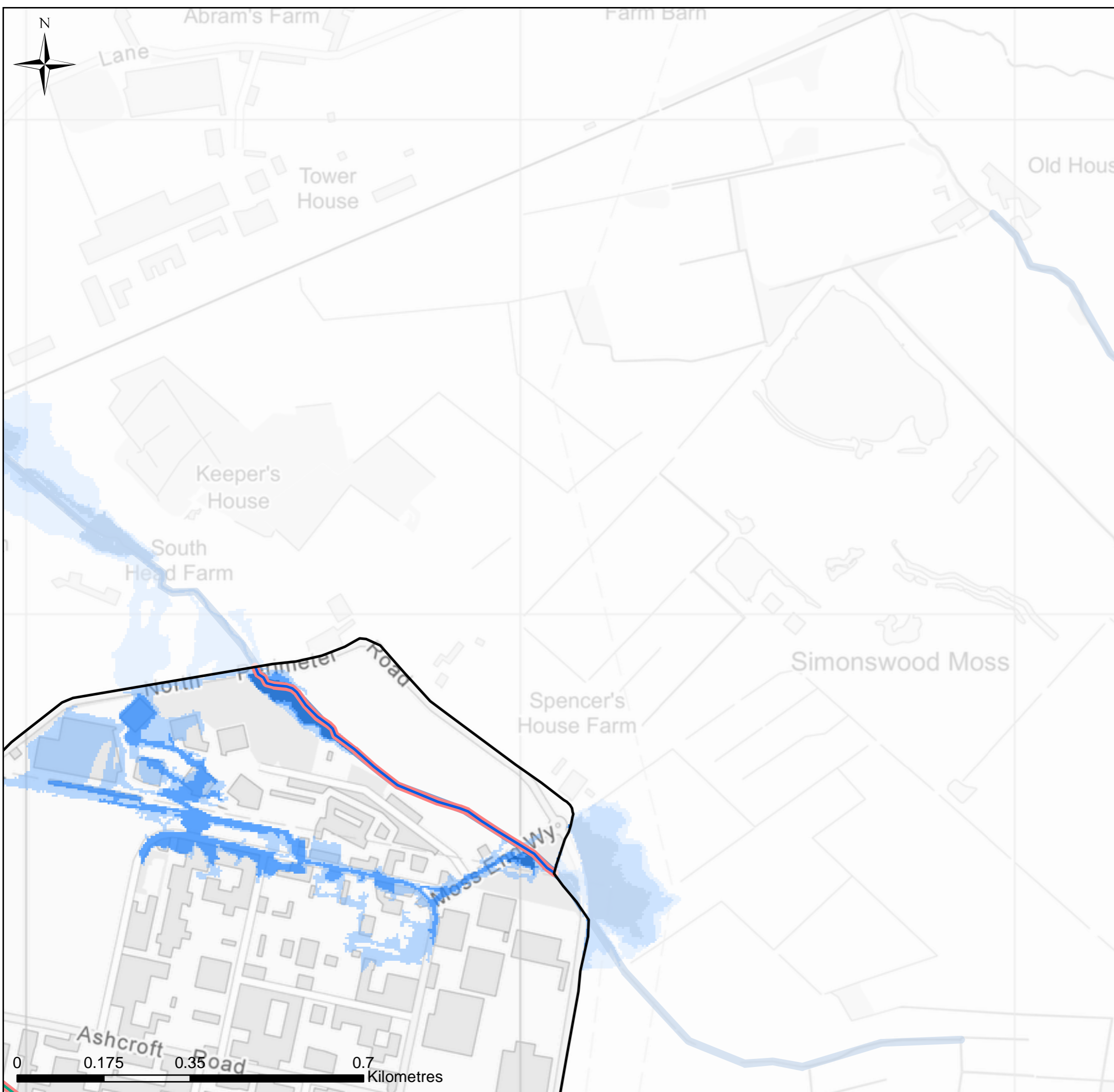
Flood Zones

- Flood Zone 3b (functional floodplain)
- Flood Zone 3a (EA)
- Flood Zone 2 (EA)

The climate change modelling layers refer to the uplifted modelled flows to represent the impact of climate change on flooding. Refer to Section 4.12 of the SFRA report and associated appendices for further information.

Note: there are a number of gaps in data and information at this draft stage of the SFRA. Please see the 'Data Gaps' section of the SFRA Report for a list of unavailable information. The case may be that such information does not exist or has not been made available for the SFRA for unknown reasons.

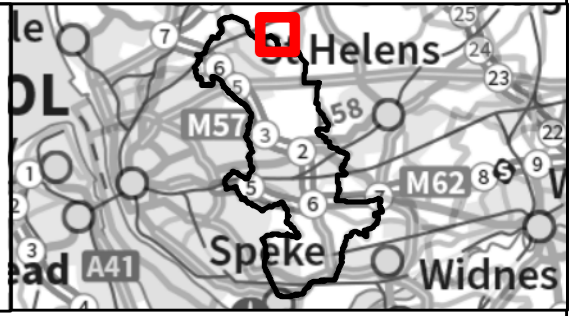




Liverpool City Region Combined Authority SFRA
Knowsley Detailed Map



Map 3



Please select the data you wish to view from the drop down menu below:

Map Data

- Knowsley boundary
- Ordinary Watercourse
- Main River
- 8m River Buffer

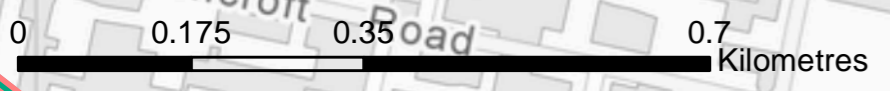


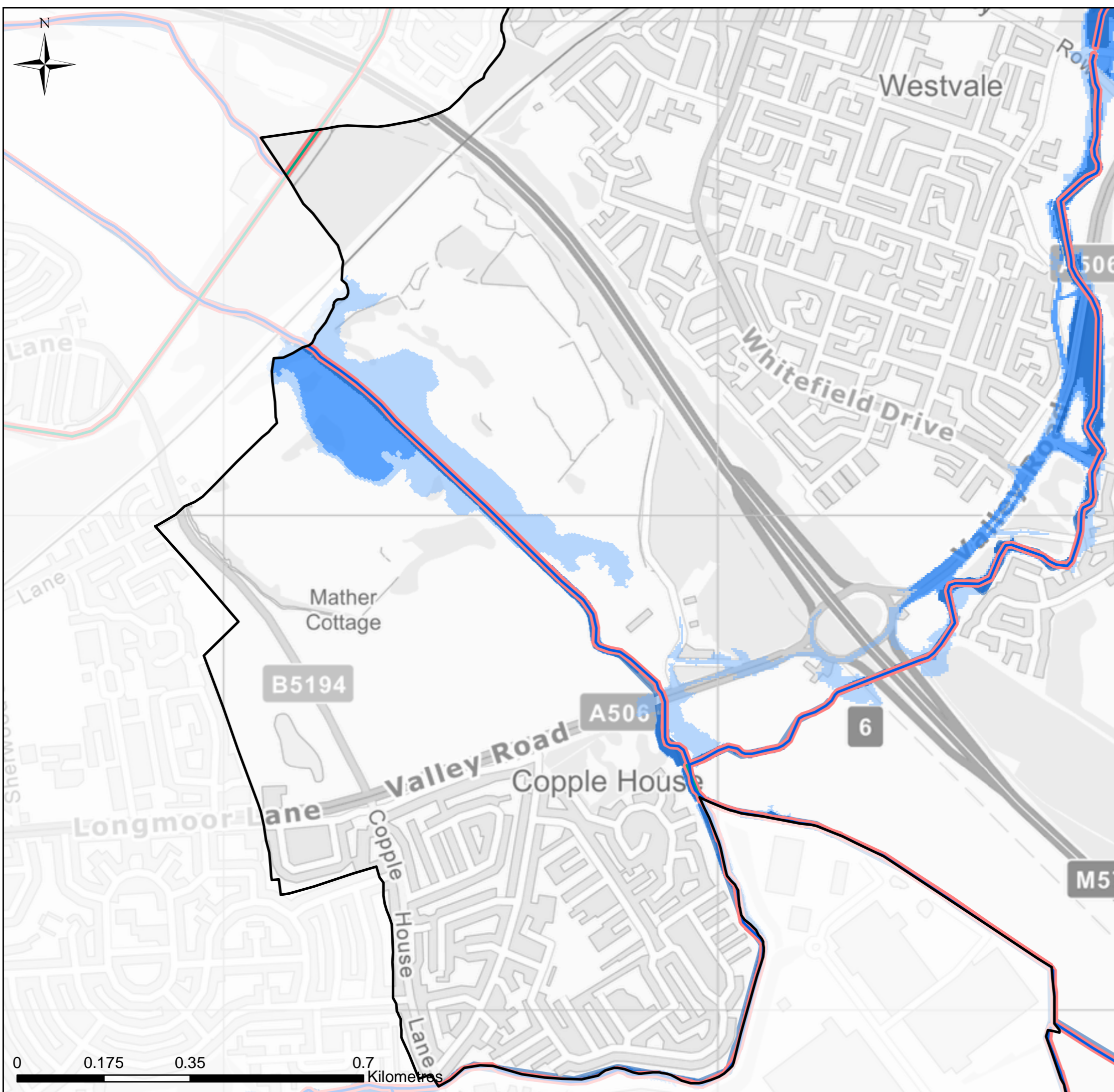
Flood Zones

- Flood Zone 3b (functional floodplain)
- Flood Zone 3a (EA)
- Flood Zone 2 (EA)

The climate change modelling layers refer to the uplifted modelled flows to represent the impact of climate change on flooding. Refer to Section 4.12 of the SFRA report and associated appendices for further information.

Note: there are a number of gaps in data and information at this draft stage of the SFRA. Please see the 'Data Gaps' section of the SFRA Report for a list of unavailable information. The case may be that such information does not exist or has not been made available for the SFRA for unknown reasons.

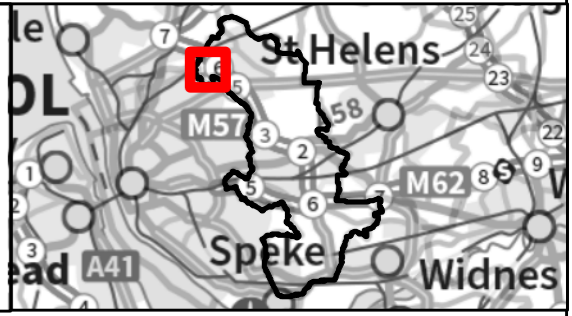




Liverpool City Region Combined Authority SFRA
Knowsley Detailed Map



Map 4



Please select the data you wish to view from the drop down menu below:

Map Data

- Knowsley boundary
- Ordinary Watercourse
- Main River
- 8m River Buffer

Flood Zones

- Flood Zone 3b (functional floodplain)
- Flood Zone 3a (EA)
- Flood Zone 2 (EA)

The climate change modelling layers refer to the uplifted modelled flows to represent the impact of climate change on flooding. Refer to Section 4.12 of the SFRA report and associated appendices for further information.

Note: there are a number of gaps in data and information at this draft stage of the SFRA. Please see the 'Data Gaps' section of the SFRA Report for a list of unavailable information. The case may be that such information does not exist or has not been made available for the SFRA for unknown reasons.

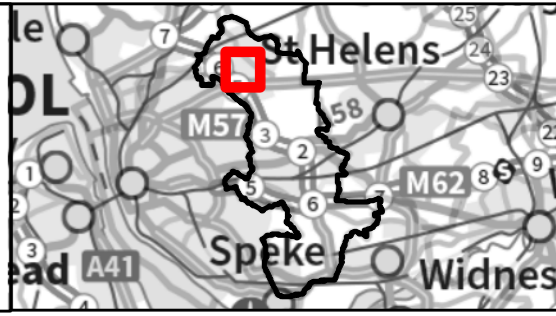




Liverpool City Region Combined Authority SFRA
Knowsley Detailed Map




Map 5



Please select the data you wish to view from the drop down menu below:

Map Data

- Knowsley boundary
- Ordinary Watercourse
- Main River
- 8m River Buffer



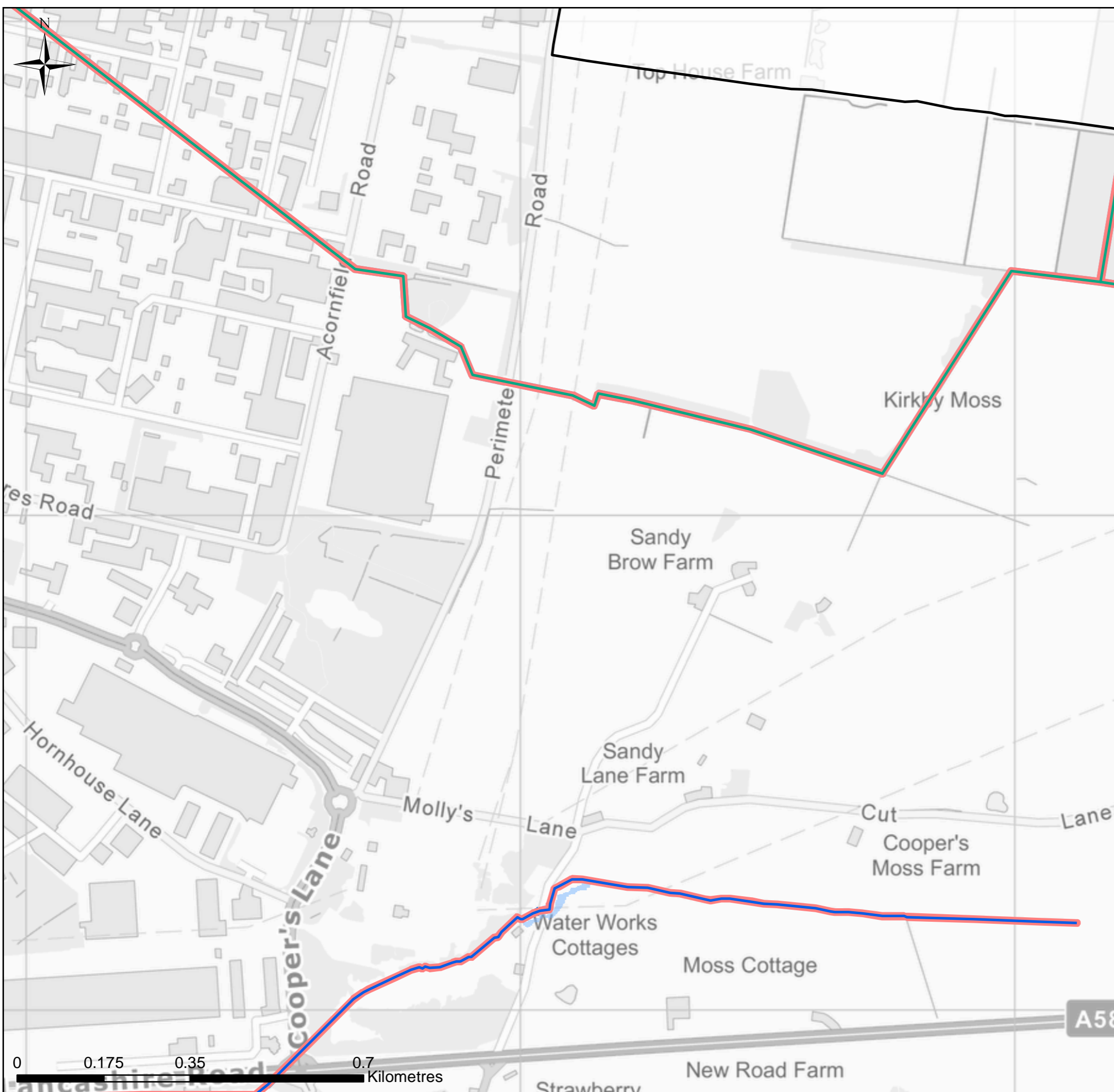
Flood Zones

- Flood Zone 3b (functional floodplain)
- Flood Zone 3a (EA)
- Flood Zone 2 (EA)

The climate change modelling layers refer to the uplifted modelled flows to represent the impact of climate change on flooding. Refer to Section 4.12 of the SFRA report and associated appendices for further information.

Note: there are a number of gaps in data and information at this draft stage of the SFRA. Please see the 'Data Gaps' section of the SFRA Report for a list of unavailable information. The case may be that such information does not exist or has not been made available for the SFRA for unknown reasons.

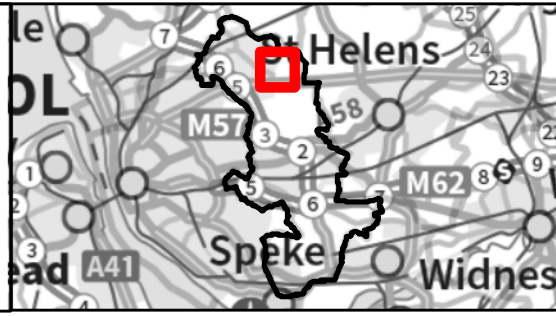




Liverpool City Region Combined Authority SFRA
Knowsley Detailed Map



Map 6



Please select the data you wish to view from the drop down menu below:

Map Data


- Knowsley boundary
- Ordinary Watercourse
- Main River
- 8m River Buffer

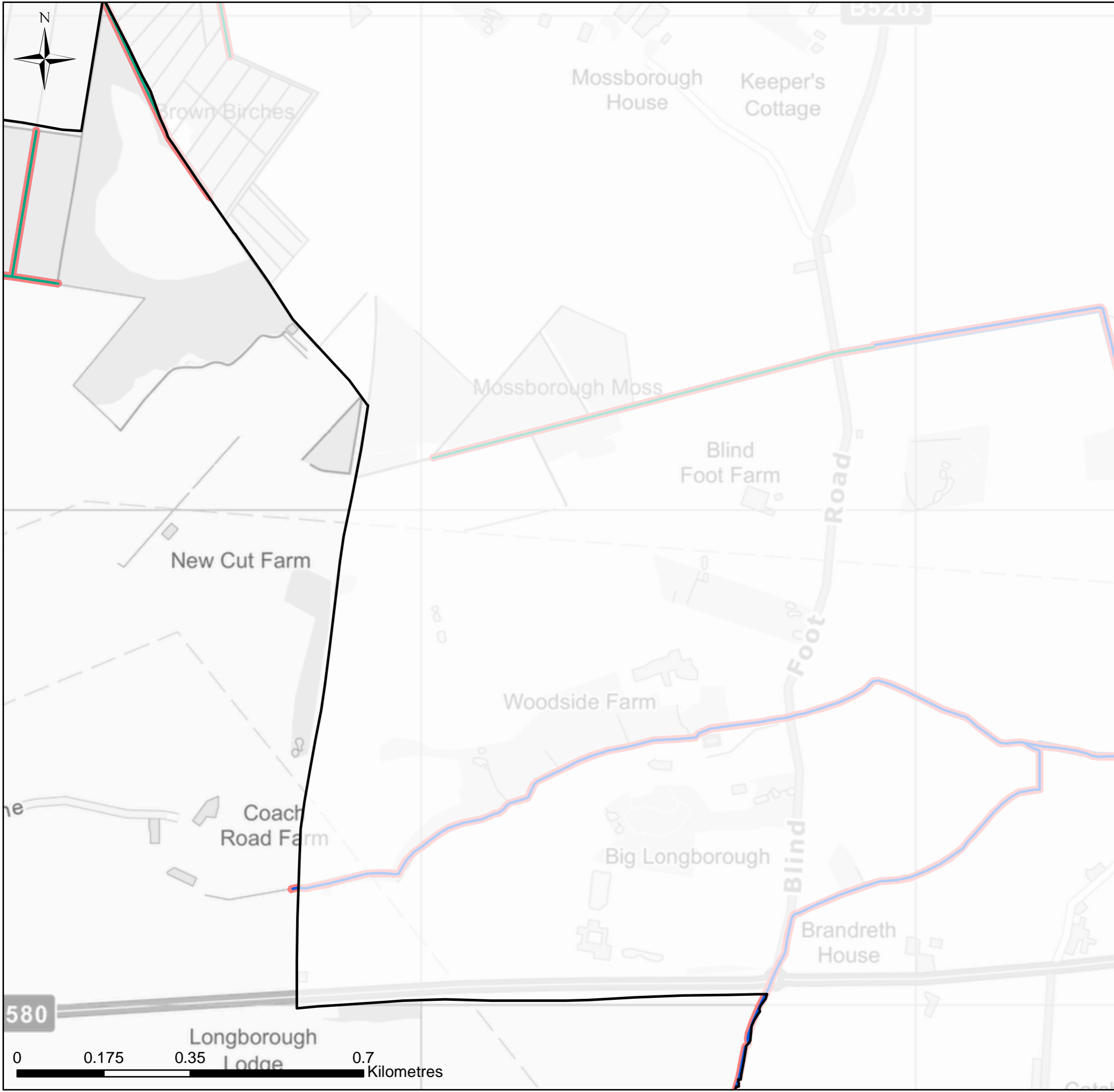
Flood Zones

- Flood Zone 3b (functional floodplain)
- Flood Zone 3a (EA)
- Flood Zone 2 (EA)

The climate change modelling layers refer to the uplifted modelled flows to represent the impact of climate change on flooding. Refer to Section 4.12 of the SFRA report and associated appendices for further information.

Note: there are a number of gaps in data and information at this draft stage of the SFRA. Please see the 'Data Gaps' section of the SFRA Report for a list of unavailable information. The case may be that such information does not exist or has not been made available for the SFRA for unknown reasons.

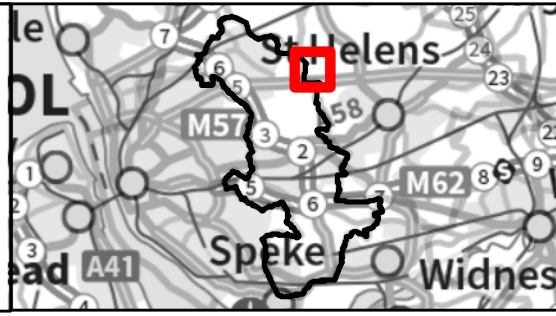




Liverpool City Region Combined Authority SFRA
Knowsley Detailed Map




Map 7



Please select the data you wish to view from the drop down menu below:

Map Data

- Knowsley boundary
- Ordinary Watercourse
- Main River
- 8m River Buffer

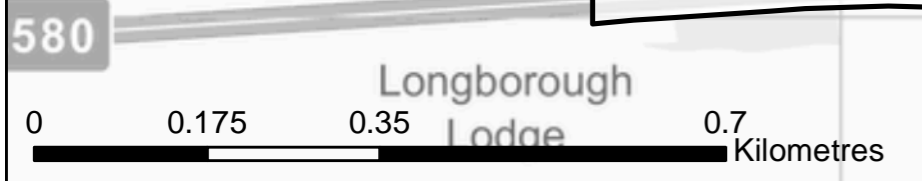


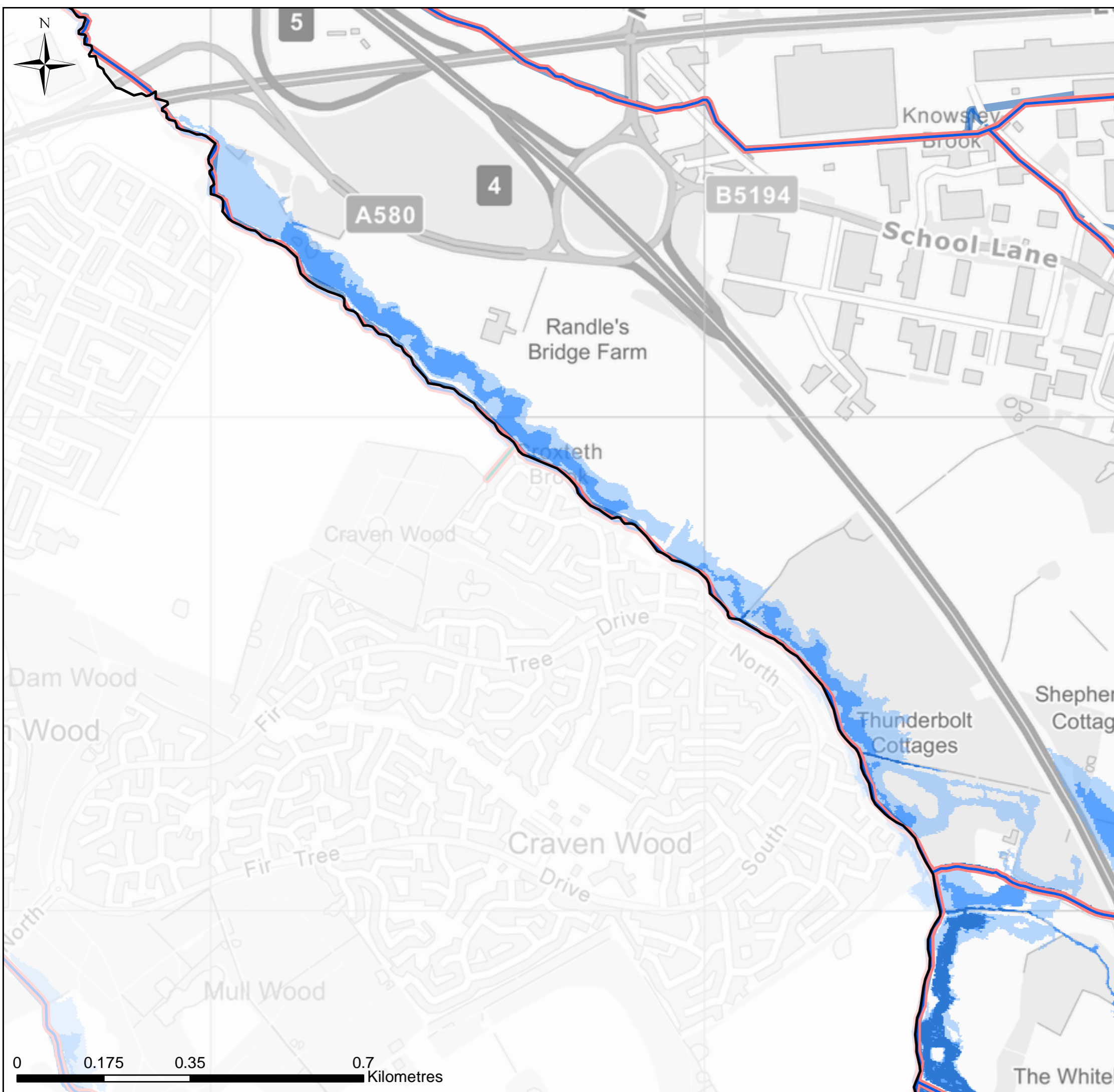
Flood Zones

- Flood Zone 3b (functional floodplain)
- Flood Zone 3a (EA)
- Flood Zone 2 (EA)

The climate change modelling layers refer to the uplifted modelled flows to represent the impact of climate change on flooding. Refer to Section 4.12 of the SFRA report and associated appendices for further information.

Note: there are a number of gaps in data and information at this draft stage of the SFRA. Please see the 'Data Gaps' section of the SFRA Report for a list of unavailable information. The case may be that such information does not exist or has not been made available for the SFRA for unknown reasons.



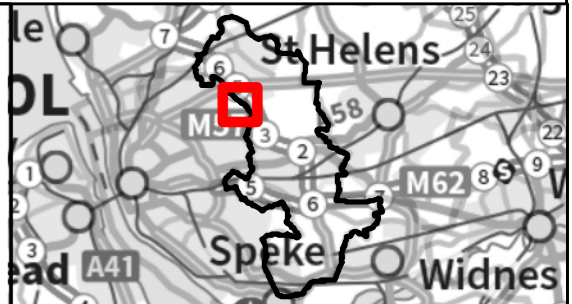


Liverpool City Region Combined Authority SFRA
Knowsley Detailed Map




Map 8

Please select the data you wish to view from the drop down menu below:



Map Data

- Knowsley boundary
- Main River
- 8m River Buffer
- Ordinary Watercourse
- 8m River Buffer



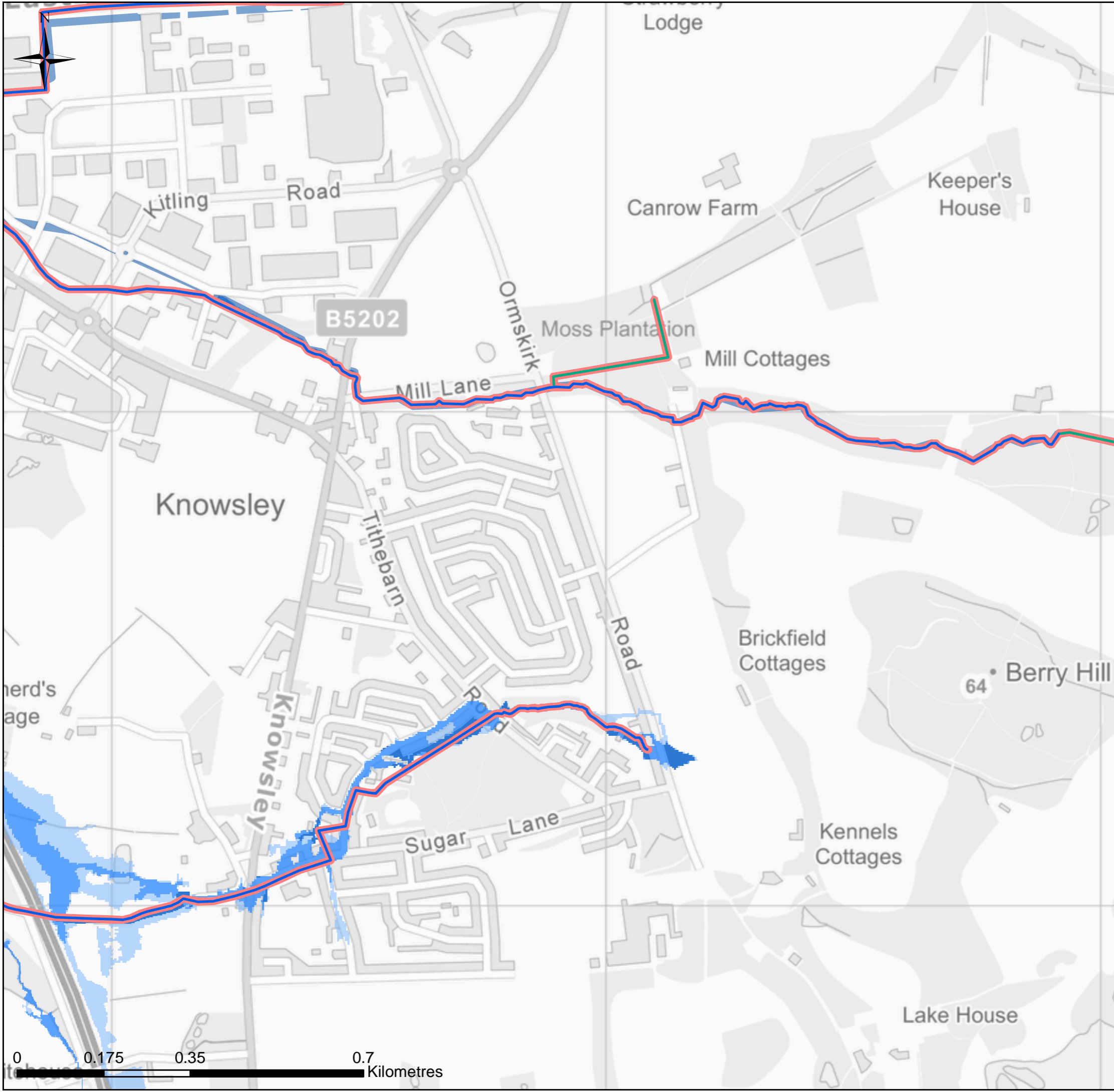
Flood Zones

- Flood Zone 3b (functional floodplain)
- Flood Zone 3a (EA)
- Flood Zone 2 (EA)

The climate change modelling layers refer to the uplifted modelled flows to represent the impact of climate change on flooding. Refer to Section 4.12 of the SFRA report and associated appendices for further information.

Note: there are a number of gaps in data and information at this draft stage of the SFRA. Please see the 'Data Gaps' section of the SFRA Report for a list of unavailable information. The case may be that such information does not exist or has not been made available for the SFRA for unknown reasons.

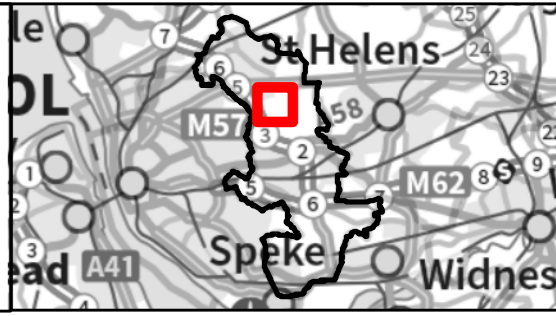




Liverpool City Region Combined Authority SFRA
Knowsley Detailed Map



Map 9



Please select the data you wish to view from the drop down menu below:

Map Data

- Knowsley boundary
- Ordinary Watercourse
- Main River
- 8m River Buffer

Flood Zones

- Flood Zone 3b (functional floodplain)
- Flood Zone 3a (EA)
- Flood Zone 2 (EA)

The climate change modelling layers refer to the uplifted modelled flows to represent the impact of climate change on flooding. Refer to Section 4.12 of the SFRA report and associated appendices for further information.

Note: there are a number of gaps in data and information at this draft stage of the SFRA. Please see the 'Data Gaps' section of the SFRA Report for a list of unavailable information. The case may be that such information does not exist or has not been made available for the SFRA for unknown reasons.

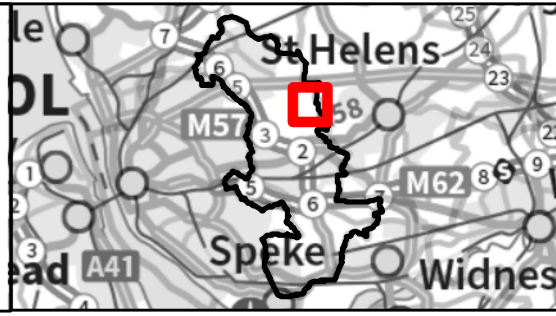




Liverpool City Region Combined Authority SFRA
Knowsley Detailed Map




Map 10



Please select the data you wish to view from the drop down menu below:

Map Data

- Knowsley boundary
- Ordinary Watercourse
- Main River
- 8m River Buffer



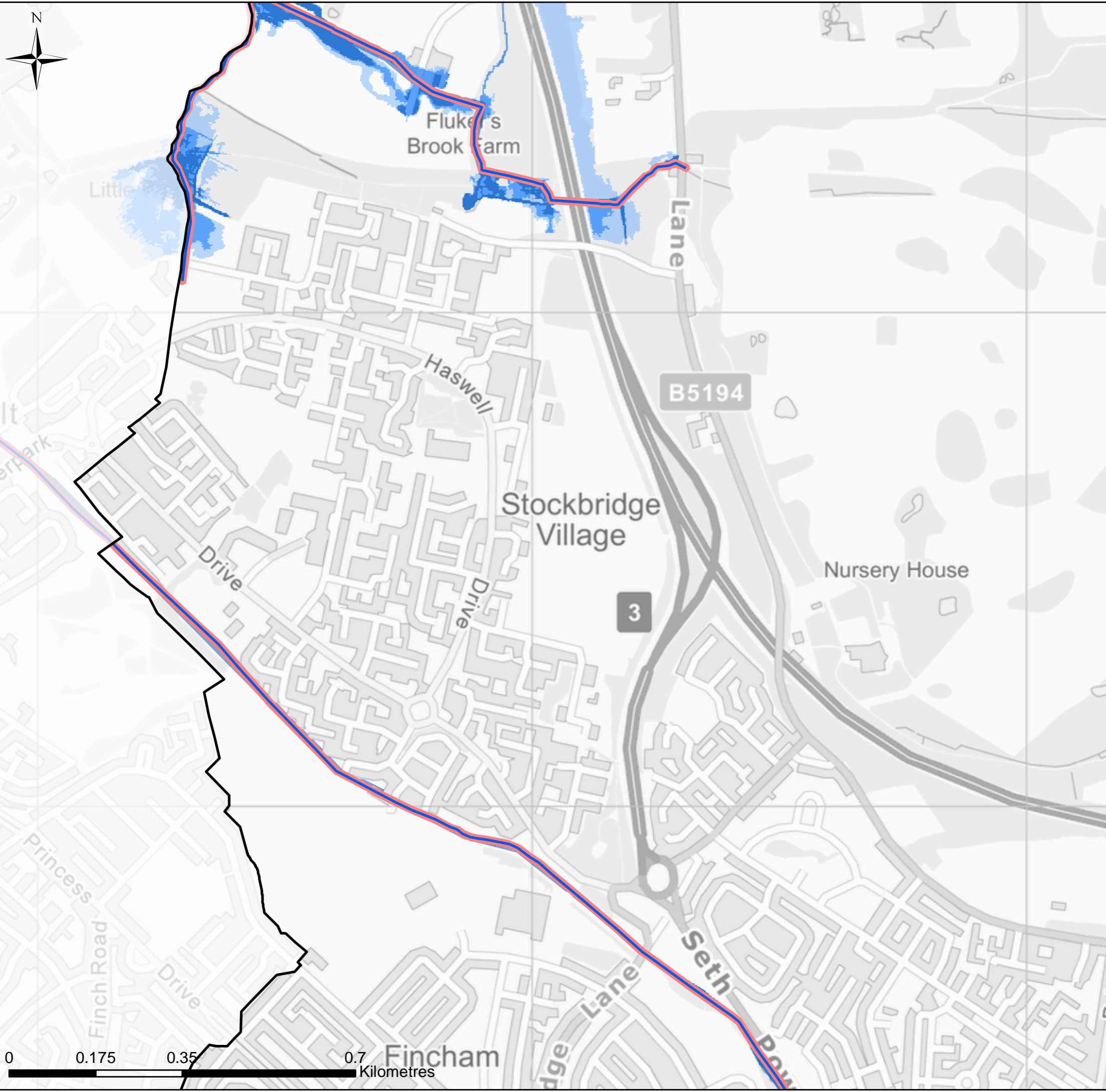
Flood Zones

- Flood Zone 3b (functional floodplain)
- Flood Zone 3a (EA)
- Flood Zone 2 (EA)

The climate change modelling layers refer to the uplifted modelled flows to represent the impact of climate change on flooding. Refer to Section 4.12 of the SFRA report and associated appendices for further information.

Note: there are a number of gaps in data and information at this draft stage of the SFRA. Please see the 'Data Gaps' section of the SFRA Report for a list of unavailable information. The case may be that such information does not exist or has not been made available for the SFRA for unknown reasons.



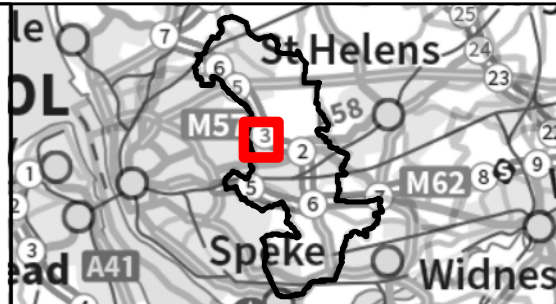


Liverpool City Region Combined Authority SFRA
Knowsley Detailed Map



Map 11

Please select the data you wish to view from the drop down menu below:



Map Data

- Knowsley boundary
- Ordinary Watercourse
- Main River
- 8m River Buffer

Flood Zones

- Flood Zone 3b (functional floodplain)
- Flood Zone 3a (EA)
- Flood Zone 2 (EA)

The climate change modelling layers refer to the uplifted modelled flows to represent the impact of climate change on flooding. Refer to Section 4.12 of the SFRA report and associated appendices for further information.

Note: there are a number of gaps in data and information at this draft stage of the SFRA. Please see the 'Data Gaps' section of the SFRA Report for a list of unavailable information. The case may be that such information does not exist or has not been made available for the SFRA for unknown reasons.

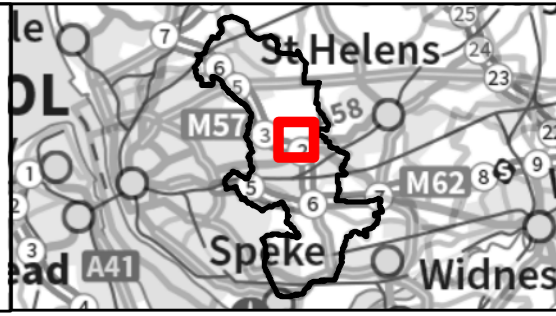




Liverpool City Region Combined Authority SFRA
Knowsley Detailed Map




Map 12



Please select the data you wish to view from the drop down menu below:

Map Data

- Knowsley boundary
- Ordinary Watercourse
- Main River
- 8m River Buffer



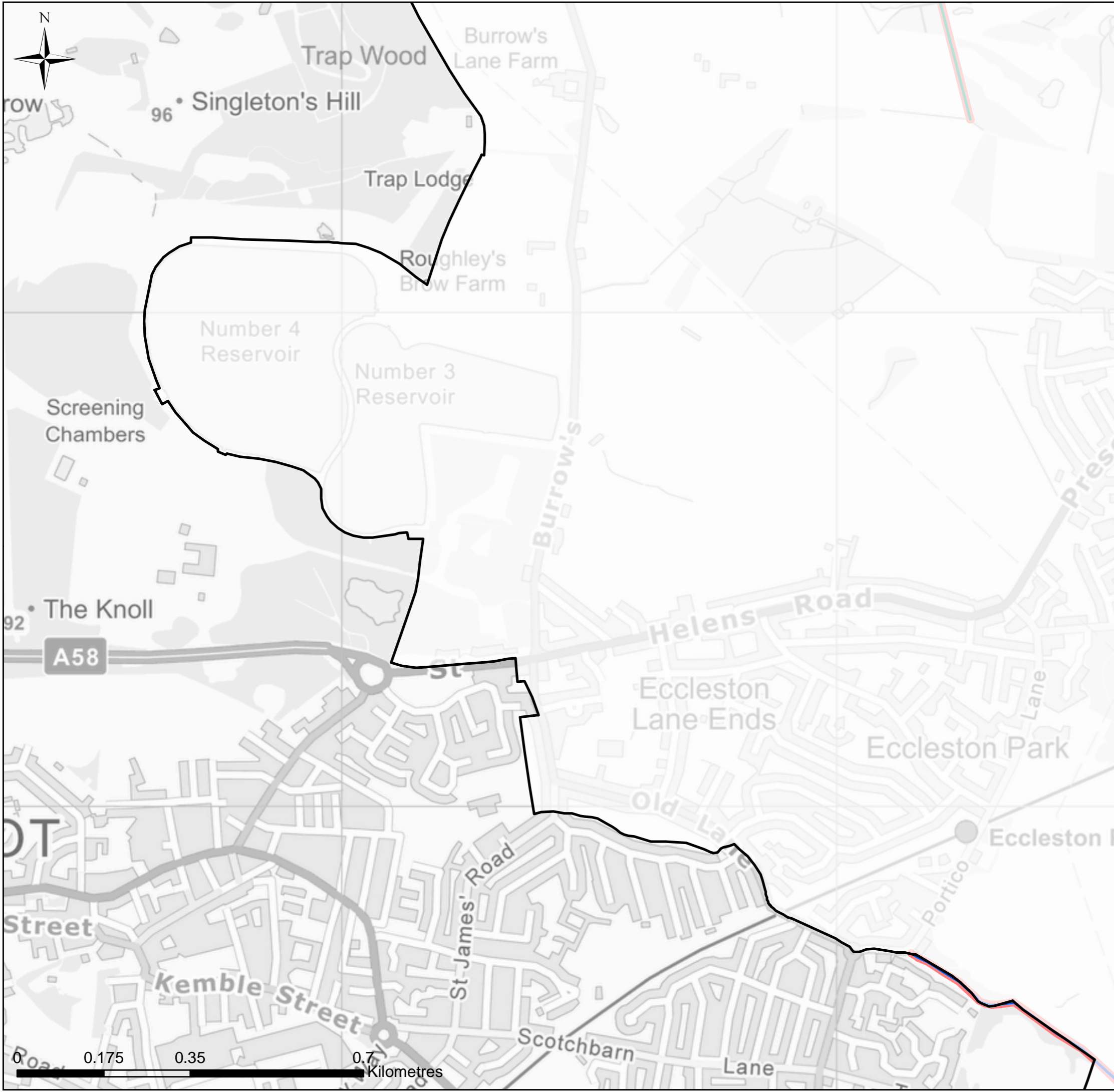
Flood Zones

- Flood Zone 3b (functional floodplain)
- Flood Zone 3a (EA)
- Flood Zone 2 (EA)

The climate change modelling layers refer to the uplifted modelled flows to represent the impact of climate change on flooding. Refer to Section 4.12 of the SFRA report and associated appendices for further information.

Note: there are a number of gaps in data and information at this draft stage of the SFRA. Please see the 'Data Gaps' section of the SFRA Report for a list of unavailable information. The case may be that such information does not exist or has not been made available for the SFRA for unknown reasons.

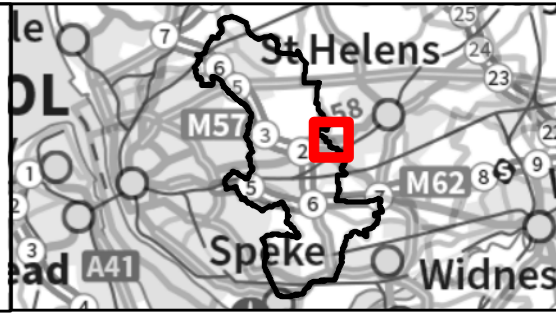




Liverpool City Region Combined Authority SFRA
Knowsley Detailed Map




Map 13



Please select the data you wish to view from the drop down menu below:

Map Data

- Knowsley boundary
- Ordinary Watercourse
- Main River
- 8m River Buffer



Flood Zones

- Flood Zone 3b (functional floodplain)
- Flood Zone 3a (EA)
- Flood Zone 2 (EA)

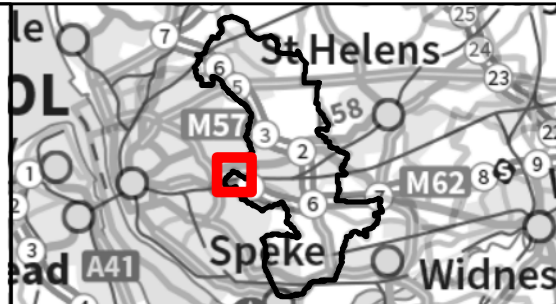
The climate change modelling layers refer to the uplifted modelled flows to represent the impact of climate change on flooding. Refer to Section 4.12 of the SFRA report and associated appendices for further information.

Note: there are a number of gaps in data and information at this draft stage of the SFRA. Please see the 'Data Gaps' section of the SFRA Report for a list of unavailable information. The case may be that such information does not exist or has not been made available for the SFRA for unknown reasons.






Map 14



Please select the data you wish to view from the drop down menu below:

Map Data

- Knowsley boundary
- Ordinary Watercourse
- Main River
- 8m River Buffer

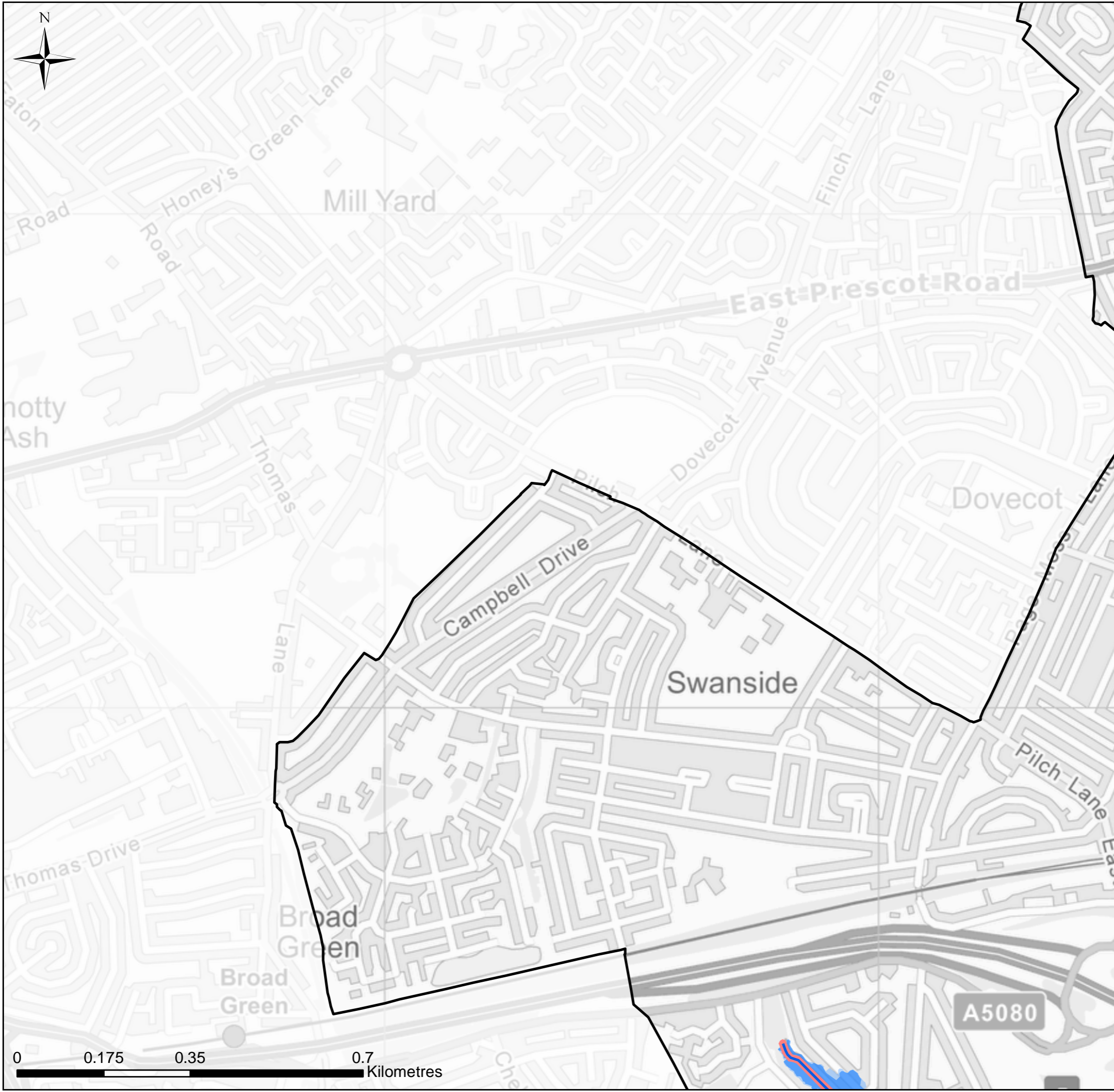


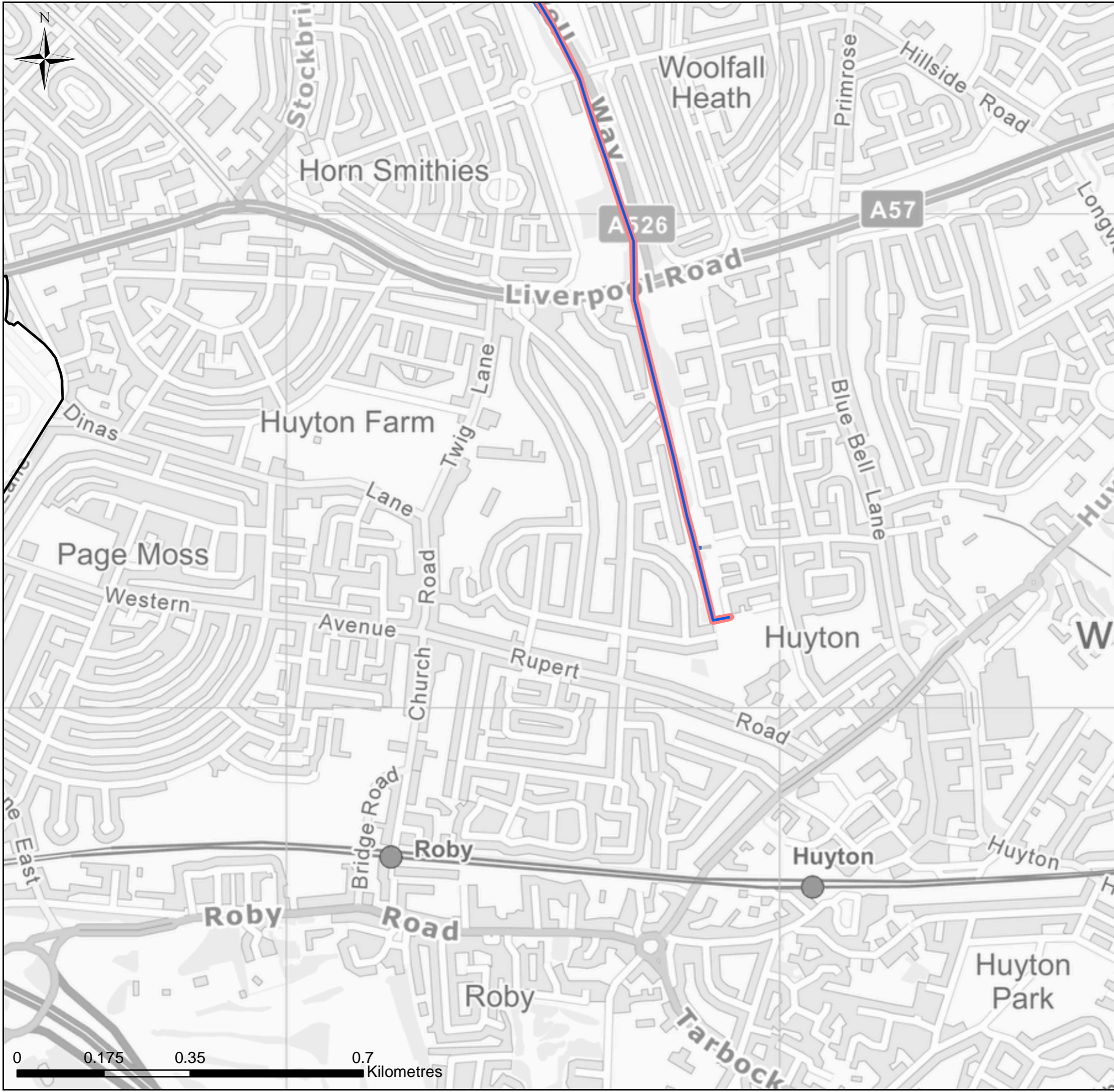
Flood Zones

- Flood Zone 3b (functional floodplain)
- Flood Zone 3a (EA)
- Flood Zone 2 (EA)

The climate change modelling layers refer to the uplifted modelled flows to represent the impact of climate change on flooding. Refer to Section 4.12 of the SFRA report and associated appendices for further information.

Note: there are a number of gaps in data and information at this draft stage of the SFRA. Please see the 'Data Gaps' section of the SFRA Report for a list of unavailable information. The case may be that such information does not exist or has not been made available for the SFRA for unknown reasons.

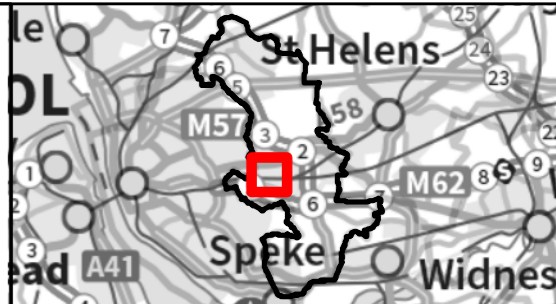




Liverpool City Region Combined Authority SFRA
Knowsley Detailed Map



Map 15



Please select the data you wish to view from the drop down menu below:

Map Data

- Knowsley boundary
- Ordinary Watercourse
- Main River
- 8m River Buffer

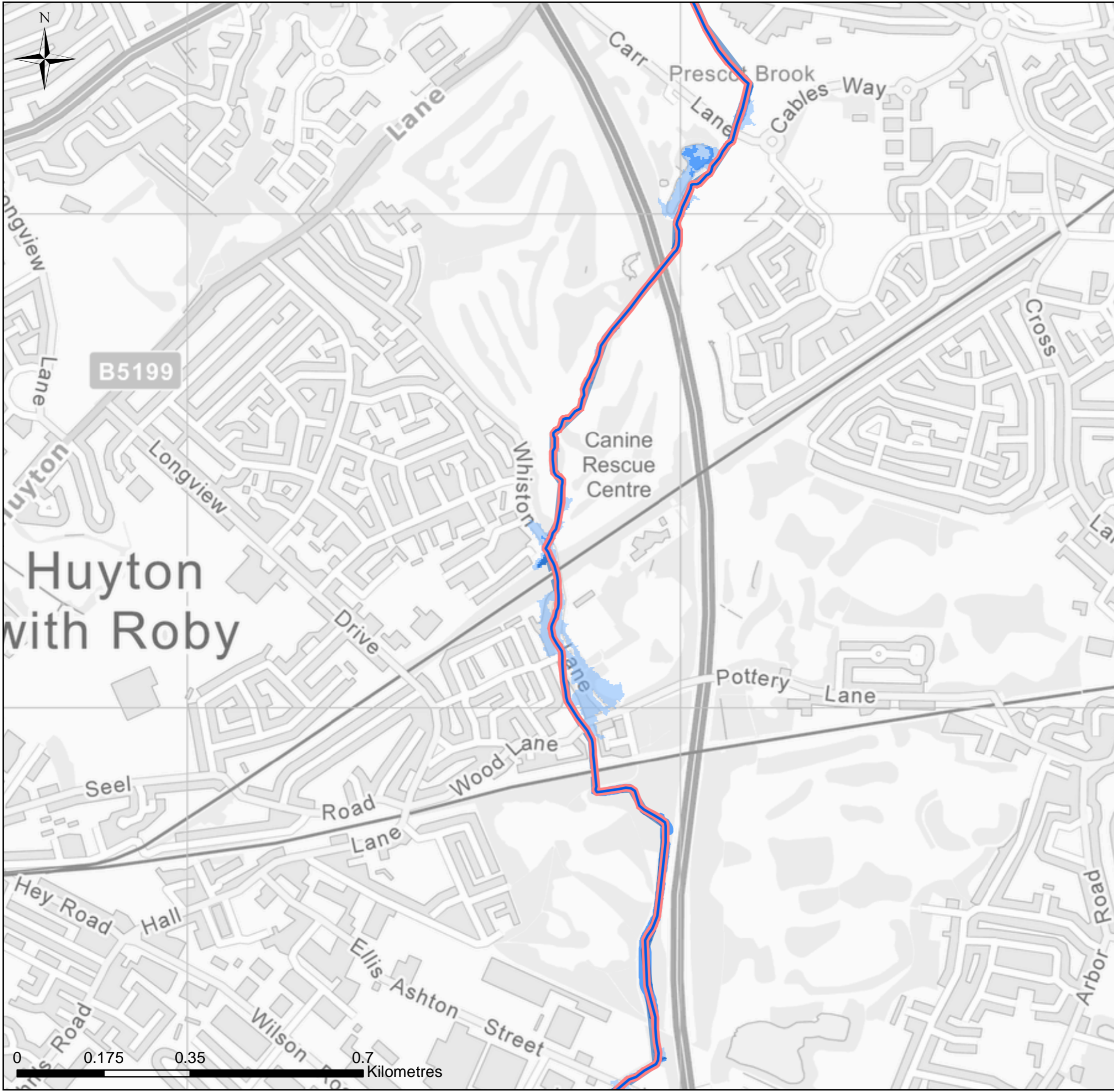
Flood Zones

- Flood Zone 3b (functional floodplain)
- Flood Zone 3a (EA)
- Flood Zone 2 (EA)

The climate change modelling layers refer to the uplifted modelled flows to represent the impact of climate change on flooding. Refer to Section 4.12 of the SFRA report and associated appendices for further information.

Note: there are a number of gaps in data and information at this draft stage of the SFRA. Please see the 'Data Gaps' section of the SFRA Report for a list of unavailable information. The case may be that such information does not exist or has not been made available for the SFRA for unknown reasons.

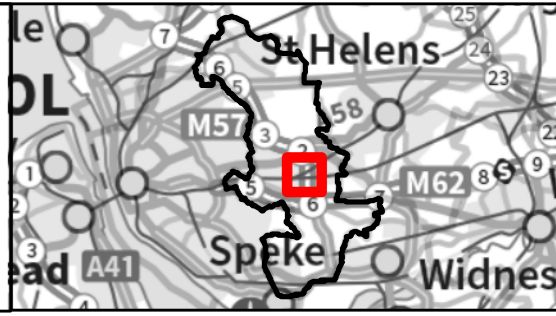




Liverpool City Region Combined Authority SFRA
Knowsley Detailed Map




Map 16



Please select the data you wish to view from the drop down menu below:

Map Data

- Knowsley boundary
- Ordinary Watercourse
- Main River
- 8m River Buffer



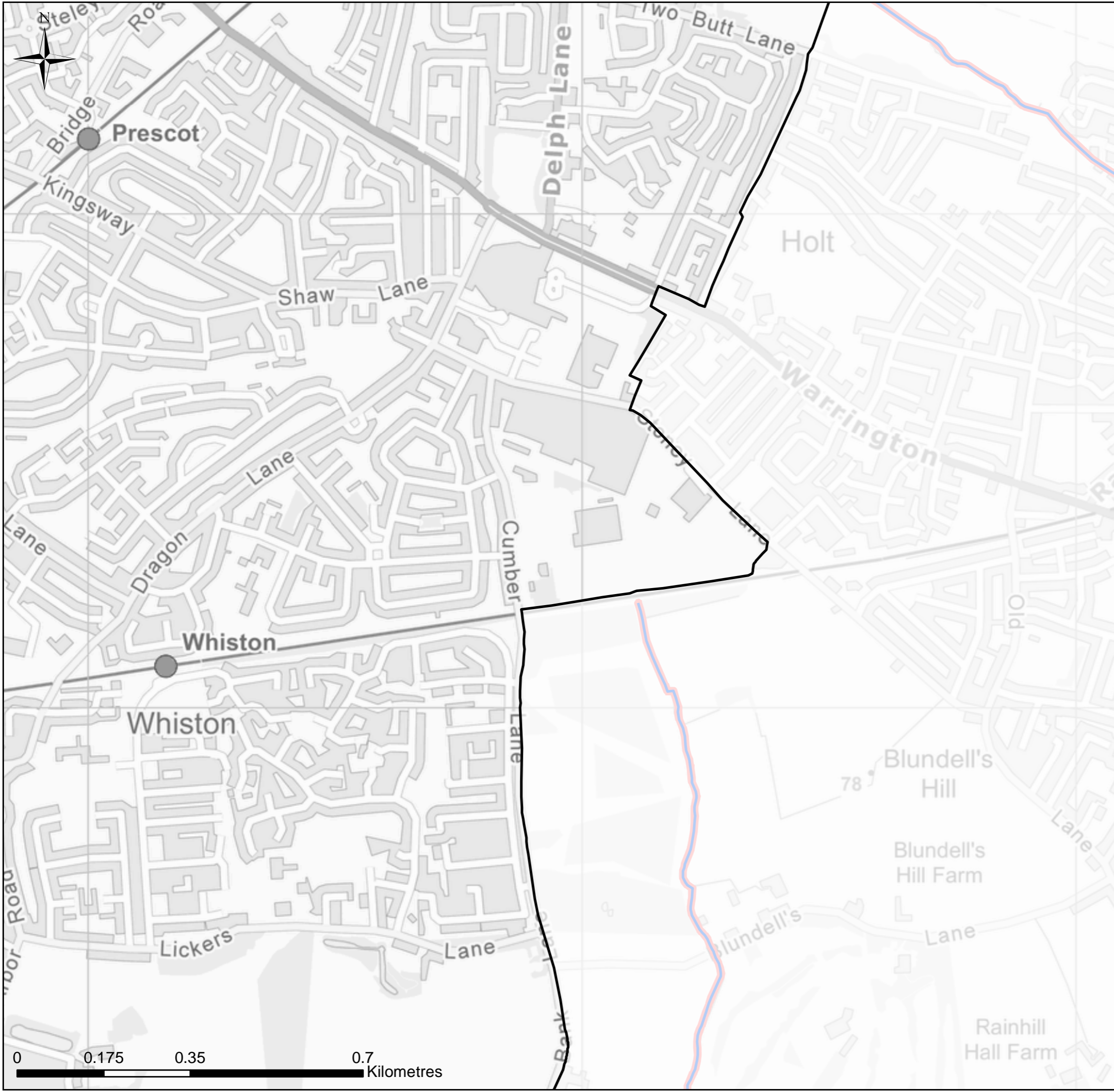
Flood Zones

- Flood Zone 3b (functional floodplain)
- Flood Zone 3a (EA)
- Flood Zone 2 (EA)

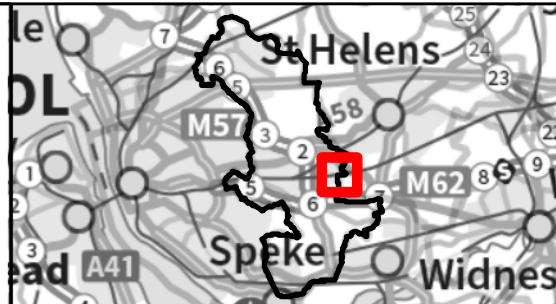
The climate change modelling layers refer to the uplifted modelled flows to represent the impact of climate change on flooding. Refer to Section 4.12 of the SFRA report and associated appendices for further information.

Note: there are a number of gaps in data and information at this draft stage of the SFRA. Please see the 'Data Gaps' section of the SFRA Report for a list of unavailable information. The case may be that such information does not exist or has not been made available for the SFRA for unknown reasons.






Map 17



Please select the data you wish to view from the drop down menu below:

Map Data

- Knowsley boundary
- Ordinary Watercourse
- Main River
- 8m River Buffer



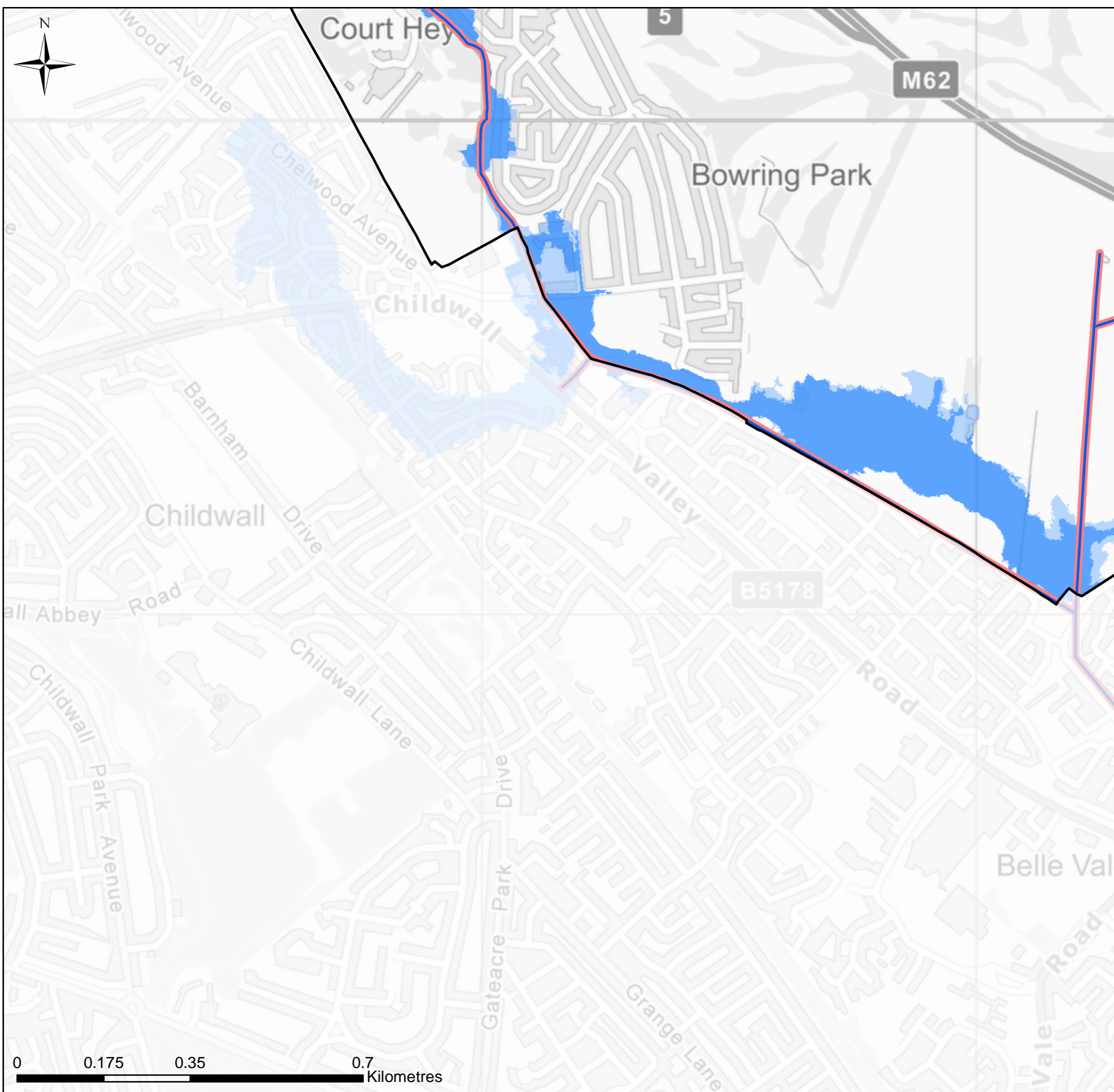
Flood Zones

- Flood Zone 3b (functional floodplain)
- Flood Zone 3a (EA)
- Flood Zone 2 (EA)

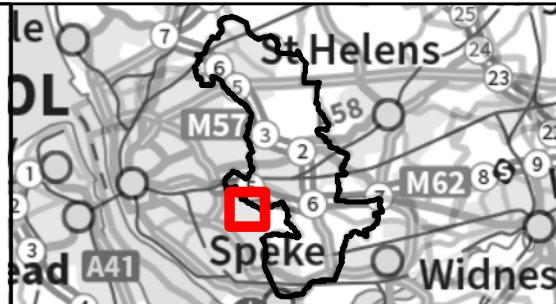
The climate change modelling layers refer to the uplifted modelled flows to represent the impact of climate change on flooding. Refer to Section 4.12 of the SFRA report and associated appendices for further information.

Note: there are a number of gaps in data and information at this draft stage of the SFRA. Please see the 'Data Gaps' section of the SFRA Report for a list of unavailable information. The case may be that such information does not exist or has not been made available for the SFRA for unknown reasons.






Map 18



Please select the data you wish to view from the drop down menu below:

Map Data

- Knowsley boundary
- Ordinary Watercourse
- Main River
- 8m River Buffer



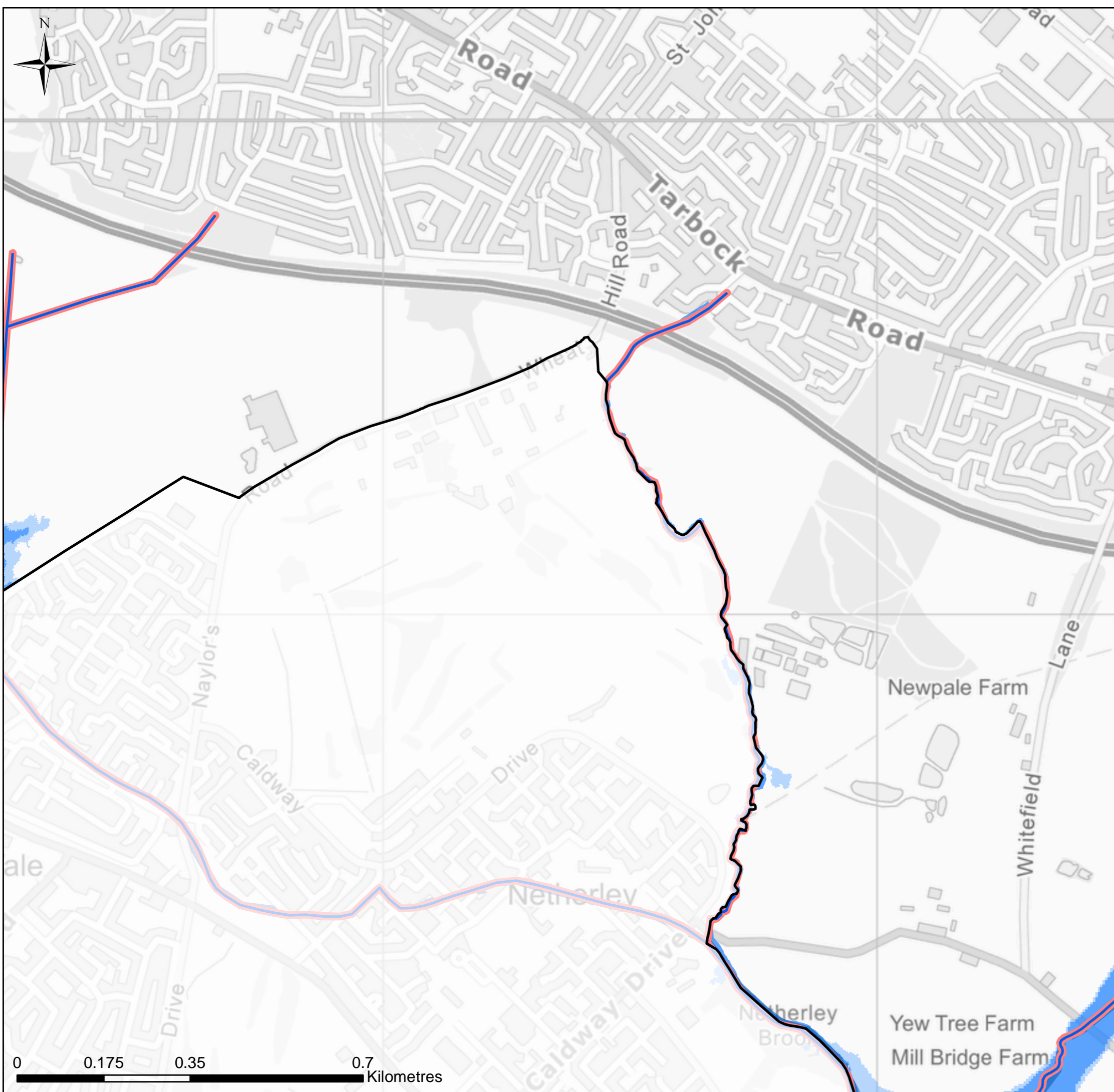
Flood Zones

- Flood Zone 3b (functional floodplain)
- Flood Zone 3a (EA)
- Flood Zone 2 (EA)

The climate change modelling layers refer to the uplifted modelled flows to represent the impact of climate change on flooding. Refer to Section 4.12 of the SFRA report and associated appendices for further information.

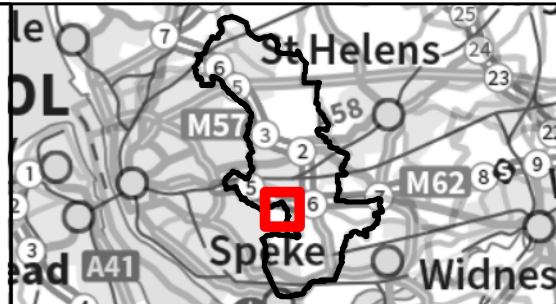
Note: there are a number of gaps in data and information at this draft stage of the SFRA. Please see the 'Data Gaps' section of the SFRA Report for a list of unavailable information. The case may be that such information does not exist or has not been made available for the SFRA for unknown reasons.






Map 19

Please select the data you wish to view from the drop down menu below:



Map Data

- Knowsley boundary
- Ordinary Watercourse
- Main River
- 8m River Buffer



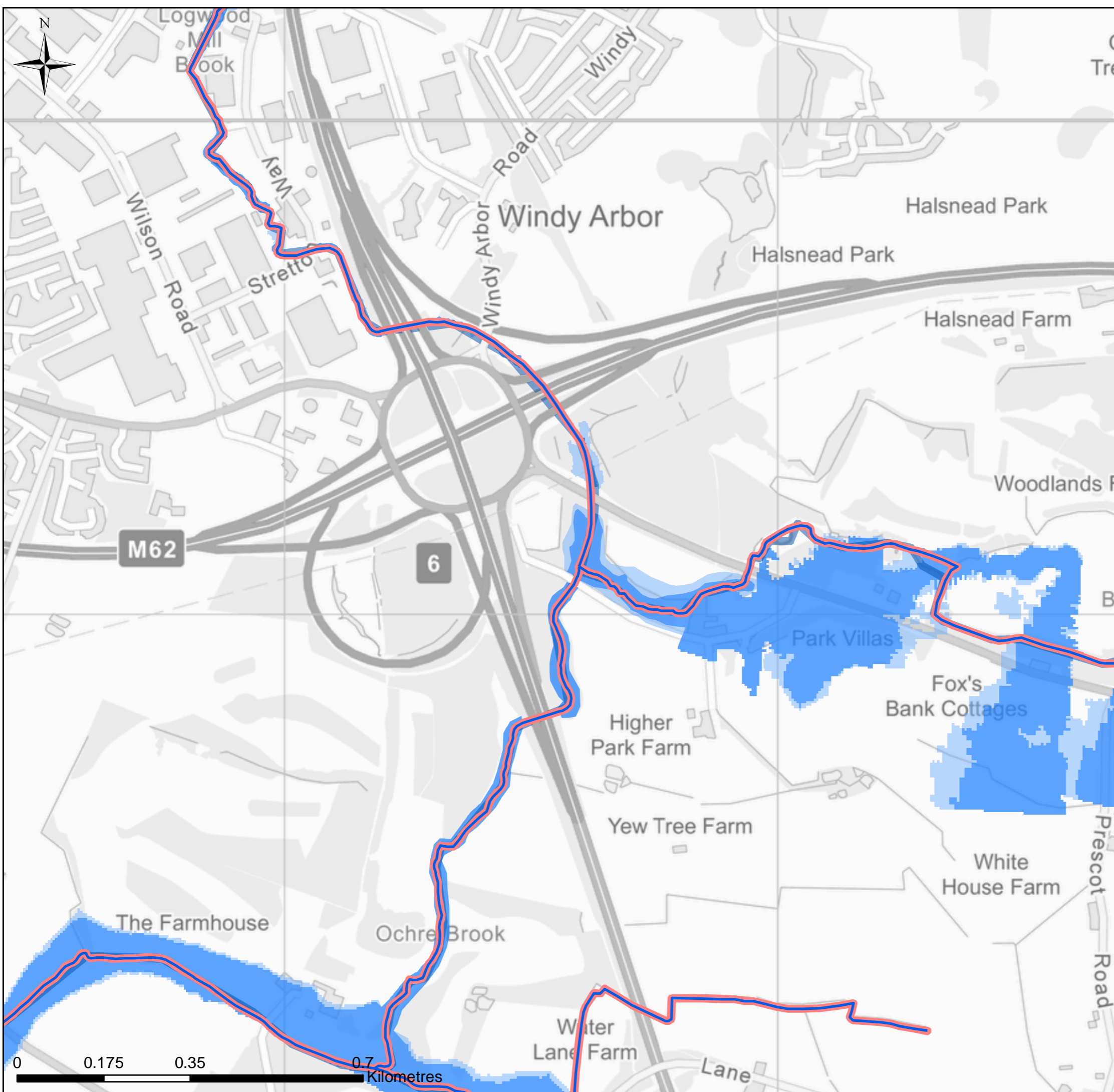
Flood Zones

- Flood Zone 3b (functional floodplain)
- Flood Zone 3a (EA)
- Flood Zone 2 (EA)

The climate change modelling layers refer to the uplifted modelled flows to represent the impact of climate change on flooding. Refer to Section 4.12 of the SFRA report and associated appendices for further information.

Note: there are a number of gaps in data and information at this draft stage of the SFRA. Please see the 'Data Gaps' section of the SFRA Report for a list of unavailable information. The case may be that such information does not exist or has not been made available for the SFRA for unknown reasons.

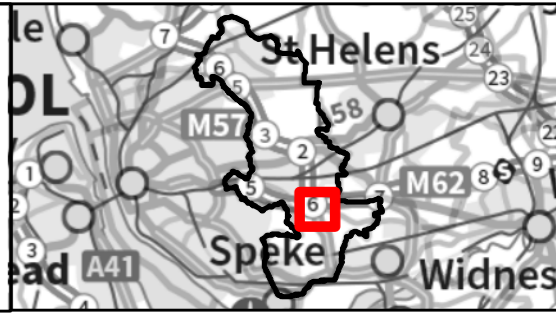




Liverpool City Region Combined Authority SFRA
Knowsley Detailed Map




Map 20



Please select the data you wish to view from the drop down menu below:

Map Data

- Knowsley boundary
- Ordinary Watercourse
- Main River
- 8m River Buffer



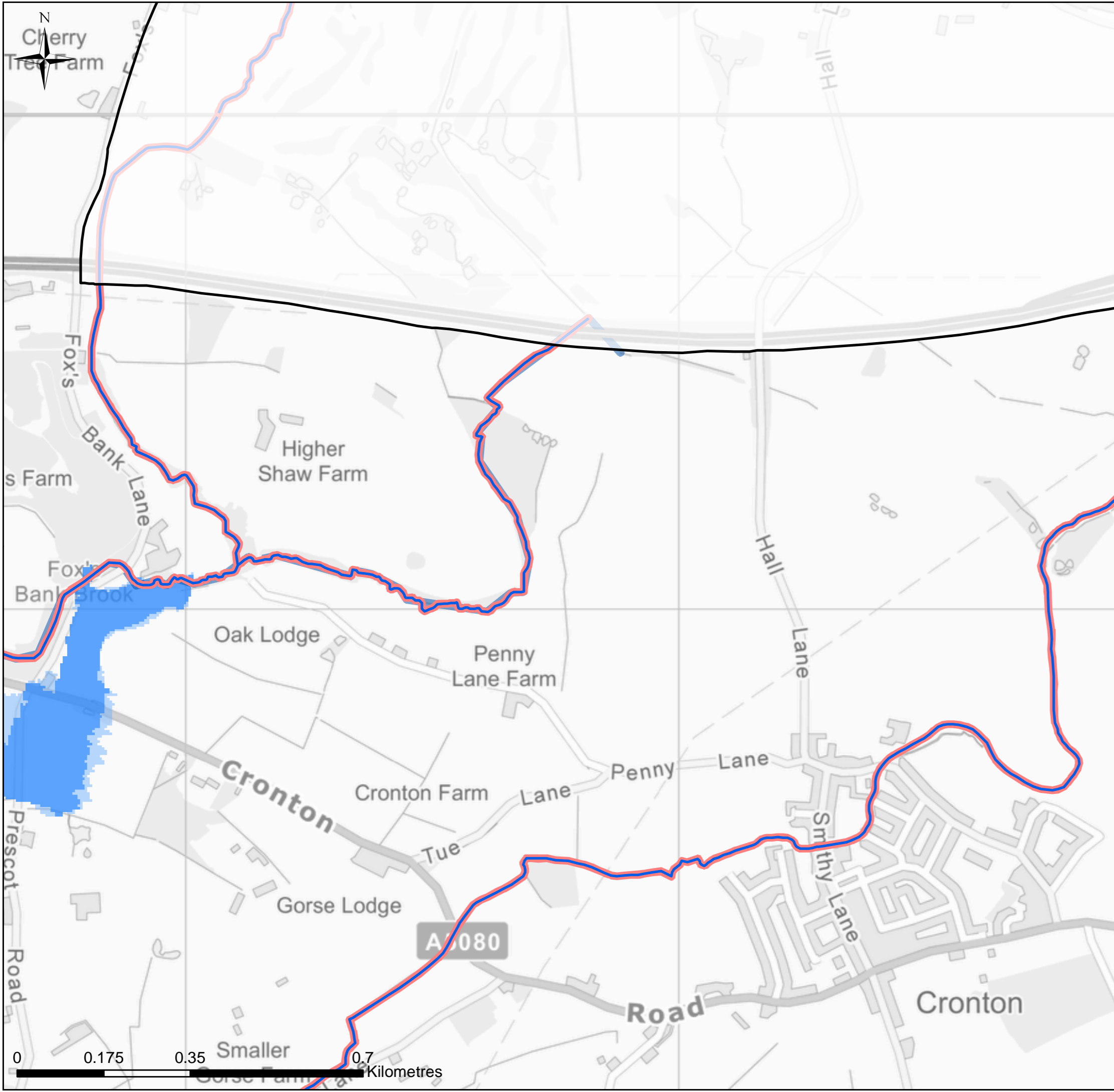
Flood Zones

- Flood Zone 3b (functional floodplain)
- Flood Zone 3a (EA)
- Flood Zone 2 (EA)

The climate change modelling layers refer to the uplifted modelled flows to represent the impact of climate change on flooding. Refer to Section 4.12 of the SFRA report and associated appendices for further information.

Note: there are a number of gaps in data and information at this draft stage of the SFRA. Please see the 'Data Gaps' section of the SFRA Report for a list of unavailable information. The case may be that such information does not exist or has not been made available for the SFRA for unknown reasons.



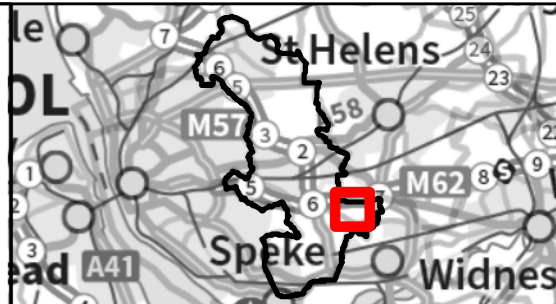


Liverpool City Region Combined Authority SFRA
Knowsley Detailed Map




Map 21

Please select the data you wish to view from the drop down menu below:



Map Data

- Knowsley boundary
- Ordinary Watercourse
- Main River
- 8m River Buffer



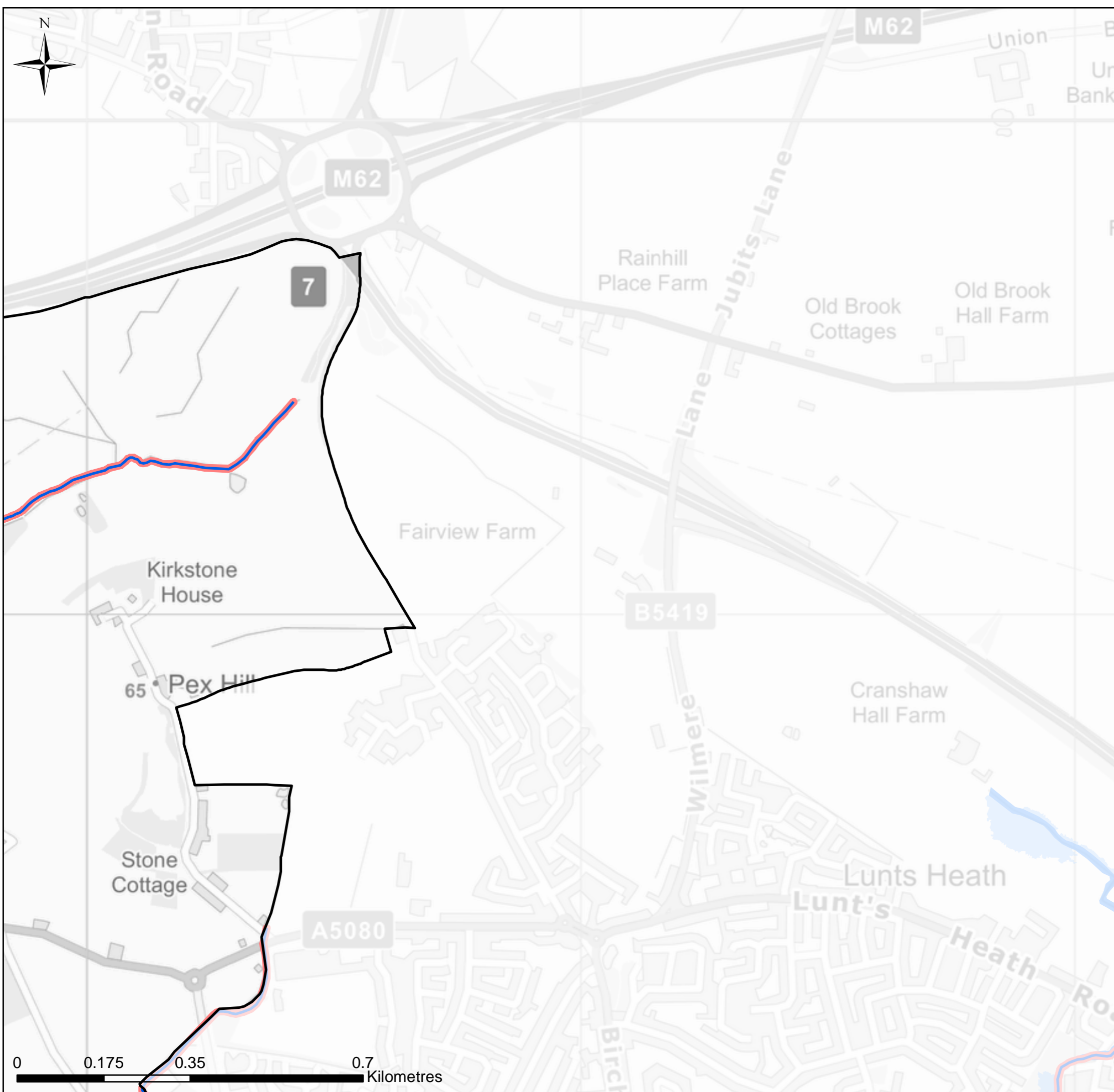
Flood Zones

- Flood Zone 3b (functional floodplain)
- Flood Zone 3a (EA)
- Flood Zone 2 (EA)

The climate change modelling layers refer to the uplifted modelled flows to represent the impact of climate change on flooding. Refer to Section 4.12 of the SFRA report and associated appendices for further information.

Note: there are a number of gaps in data and information at this draft stage of the SFRA. Please see the 'Data Gaps' section of the SFRA Report for a list of unavailable information. The case may be that such information does not exist or has not been made available for the SFRA for unknown reasons.

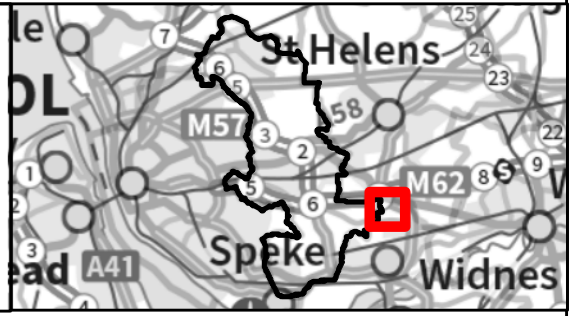




Liverpool City Region Combined Authority SFRA
Knowsley Detailed Map



Map 22



Please select the data you wish to view from the drop down menu below:

Map Data

- Knowsley boundary
- Ordinary Watercourse
- Main River
- 8m River Buffer

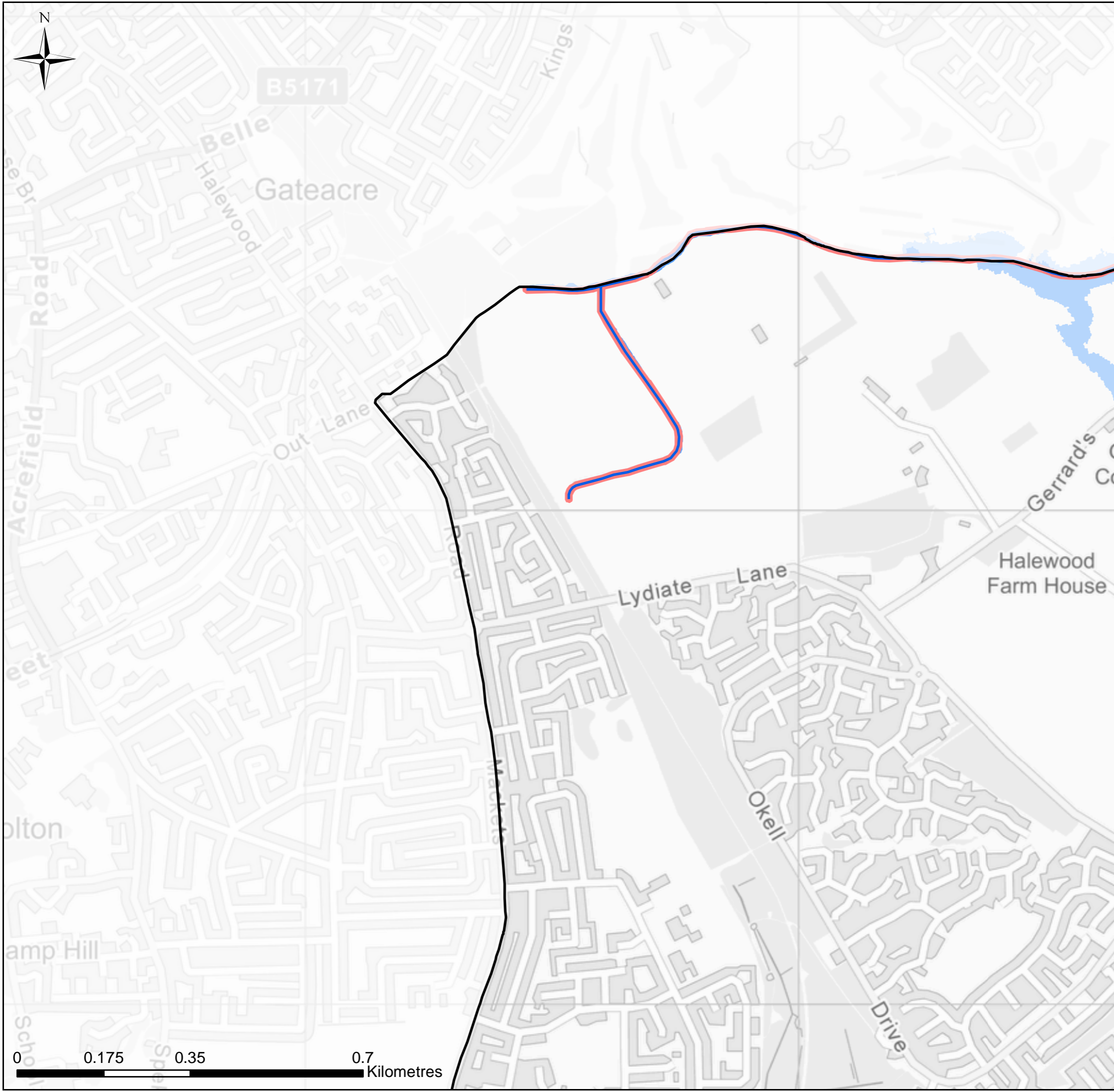
Flood Zones

- Flood Zone 3b (functional floodplain)
- Flood Zone 3a (EA)
- Flood Zone 2 (EA)

The climate change modelling layers refer to the uplifted modelled flows to represent the impact of climate change on flooding. Refer to Section 4.12 of the SFRA report and associated appendices for further information.

Note: there are a number of gaps in data and information at this draft stage of the SFRA. Please see the 'Data Gaps' section of the SFRA Report for a list of unavailable information. The case may be that such information does not exist or has not been made available for the SFRA for unknown reasons.



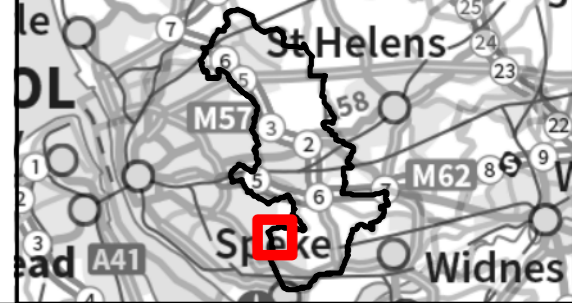


Liverpool City Region Combined Authority SFRA
Knowsley Detailed Map



Map 23

Please select the data you wish to view from the drop down menu below:



Map Data

- Knowsley boundary
- Ordinary Watercourse
- Main River
- 8m River Buffer

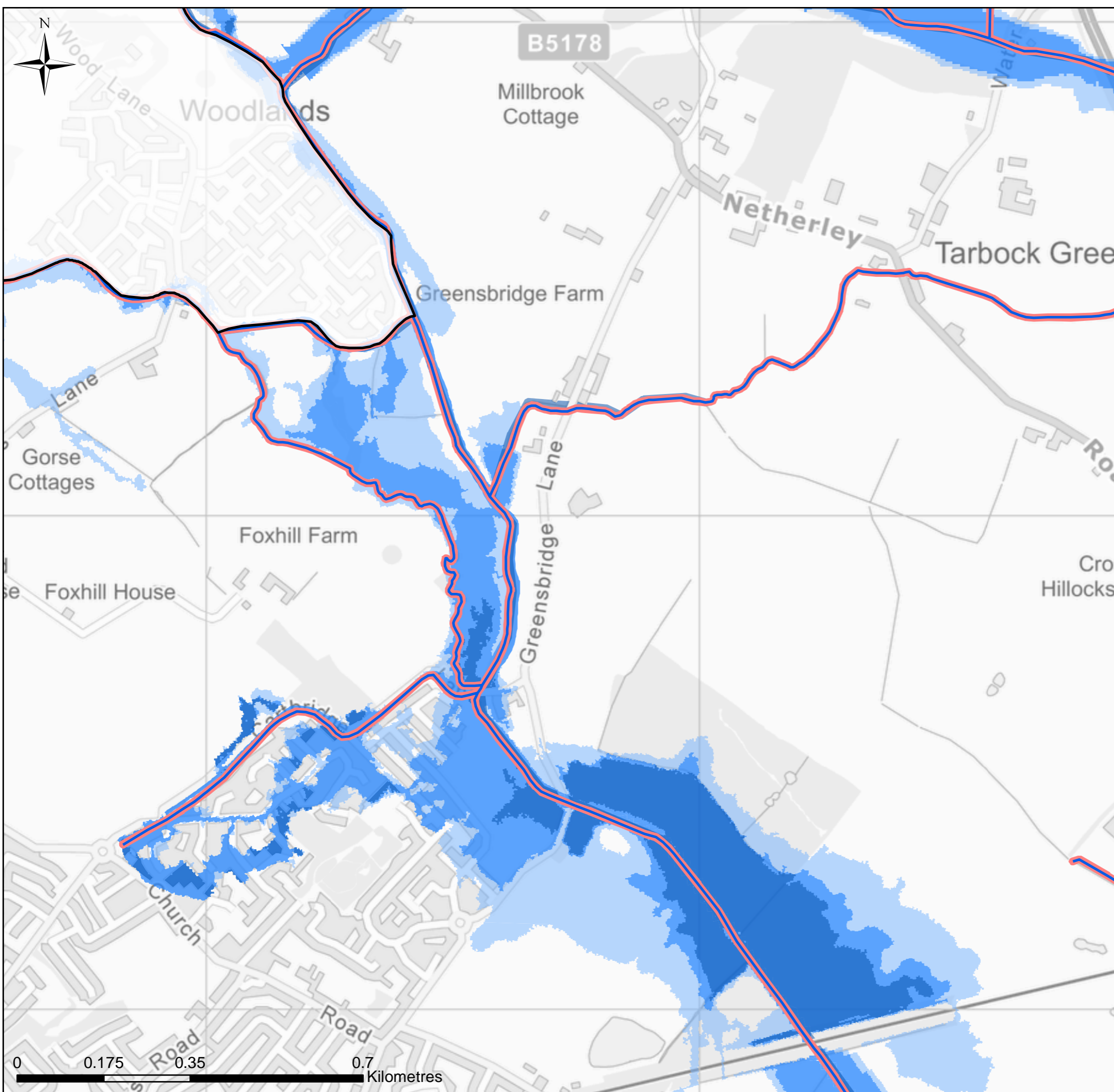
Flood Zones

- Flood Zone 3b (functional floodplain)
- Flood Zone 3a (EA)
- Flood Zone 2 (EA)

The climate change modelling layers refer to the uplifted modelled flows to represent the impact of climate change on flooding. Refer to Section 4.12 of the SFRA report and associated appendices for further information.

Note: there are a number of gaps in data and information at this draft stage of the SFRA. Please see the 'Data Gaps' section of the SFRA Report for a list of unavailable information. The case may be that such information does not exist or has not been made available for the SFRA for unknown reasons.

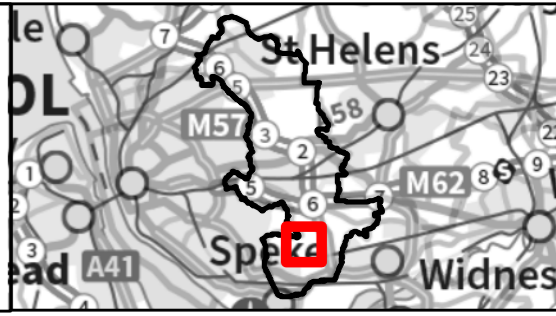




Liverpool City Region Combined Authority SFRA
Knowsley Detailed Map




Map 24



Please select the data you wish to view from the drop down menu below:

Map Data

- Knowsley boundary
- Ordinary Watercourse
- Main River
- 8m River Buffer



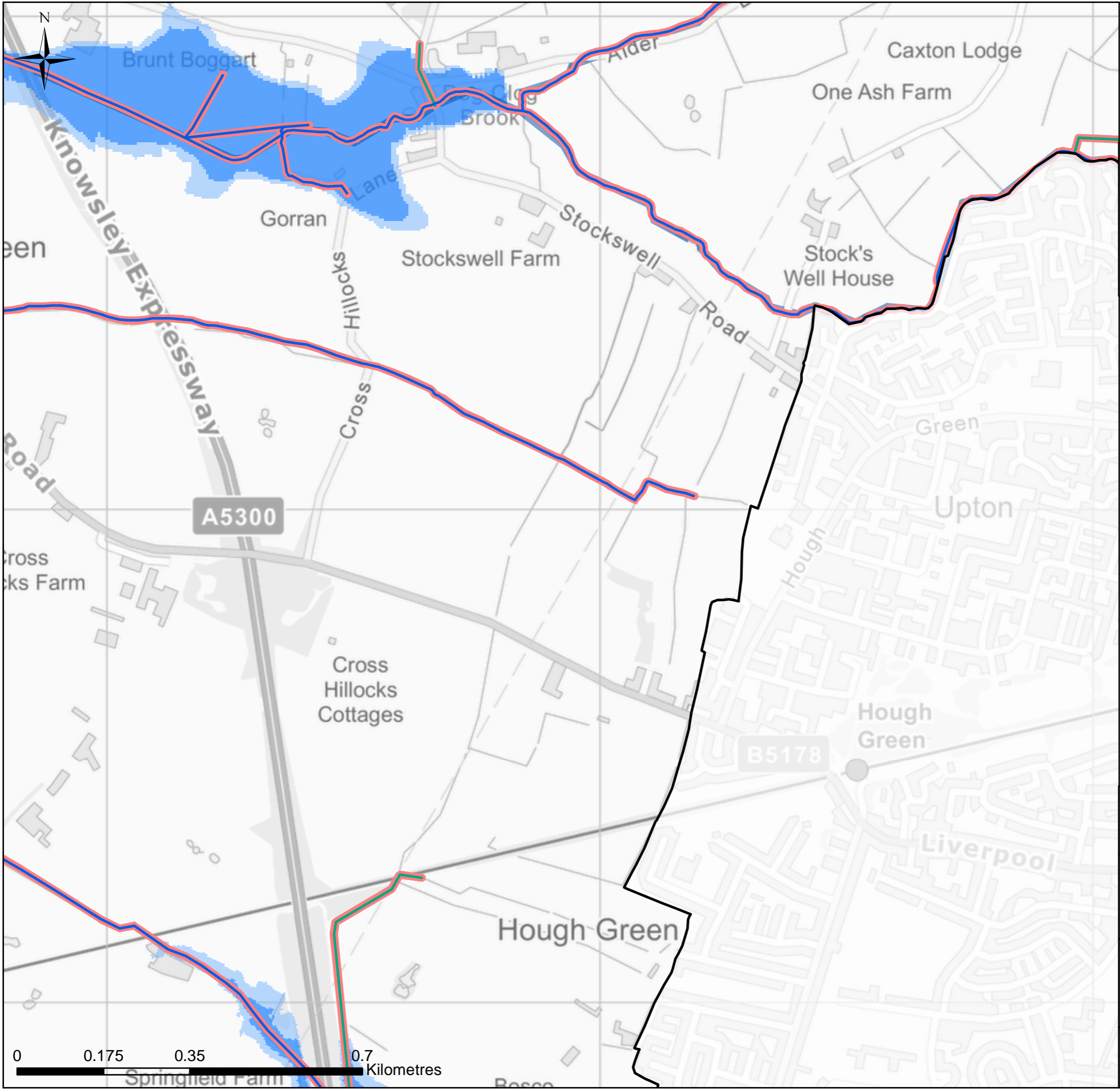
Flood Zones

- Flood Zone 3b (functional floodplain)
- Flood Zone 3a (EA)
- Flood Zone 2 (EA)

The climate change modelling layers refer to the uplifted modelled flows to represent the impact of climate change on flooding. Refer to Section 4.12 of the SFRA report and associated appendices for further information.

Note: there are a number of gaps in data and information at this draft stage of the SFRA. Please see the 'Data Gaps' section of the SFRA Report for a list of unavailable information. The case may be that such information does not exist or has not been made available for the SFRA for unknown reasons.

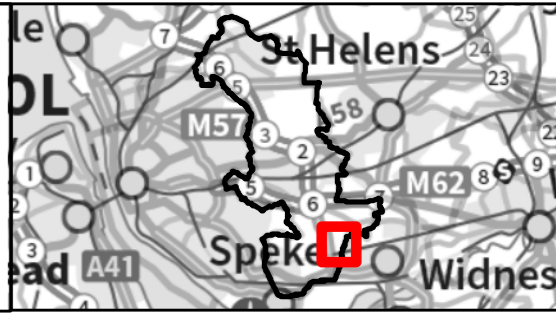




Liverpool City Region Combined Authority SFRA
Knowsley Detailed Map



Map 25



Please select the data you wish to view from the drop down menu below:

Map Data

- Knowsley boundary
- Ordinary Watercourse
- Main River
- 8m River Buffer

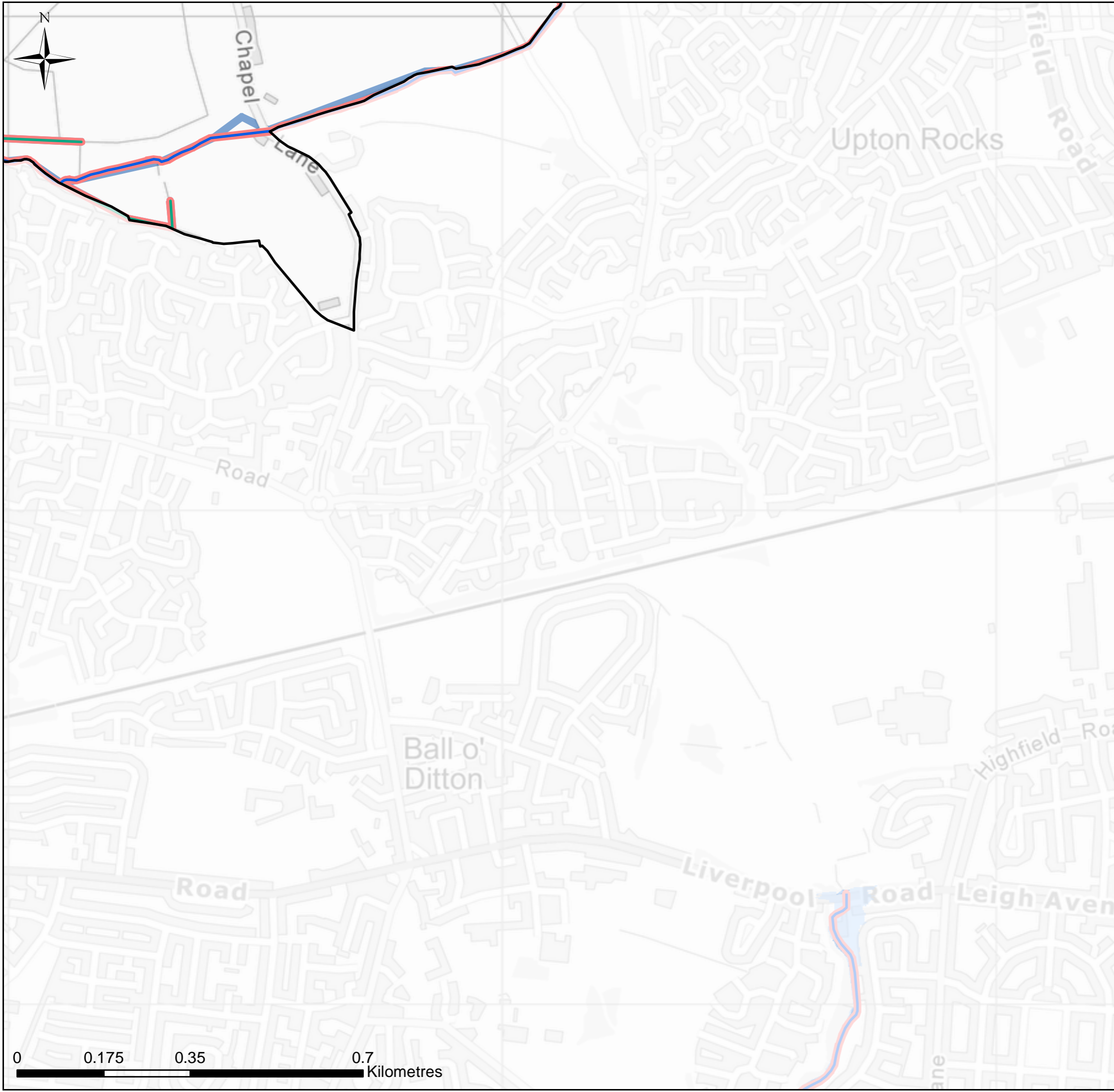
Flood Zones

- Flood Zone 3b (functional floodplain)
- Flood Zone 3a (EA)
- Flood Zone 2 (EA)

The climate change modelling layers refer to the uplifted modelled flows to represent the impact of climate change on flooding. Refer to Section 4.12 of the SFRA report and associated appendices for further information.

Note: there are a number of gaps in data and information at this draft stage of the SFRA. Please see the 'Data Gaps' section of the SFRA Report for a list of unavailable information. The case may be that such information does not exist or has not been made available for the SFRA for unknown reasons.



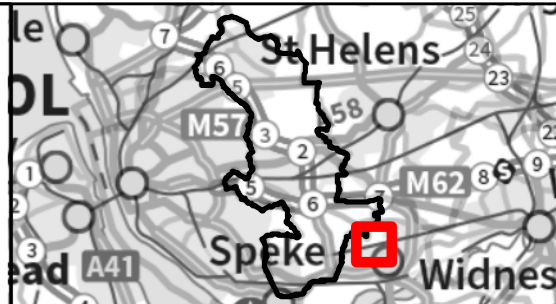


Liverpool City Region Combined Authority SFRA
Knowsley Detailed Map




Map 26

Please select the data you wish to view from the drop down menu below:



Map Data

- Knowsley boundary
- Ordinary Watercourse
- Main River
- 8m River Buffer



Flood Zones

- Flood Zone 3b (functional floodplain)
- Flood Zone 3a (EA)
- Flood Zone 2 (EA)

The climate change modelling layers refer to the uplifted modelled flows to represent the impact of climate change on flooding. Refer to Section 4.12 of the SFRA report and associated appendices for further information.

Note: there are a number of gaps in data and information at this draft stage of the SFRA. Please see the 'Data Gaps' section of the SFRA Report for a list of unavailable information. The case may be that such information does not exist or has not been made available for the SFRA for unknown reasons.



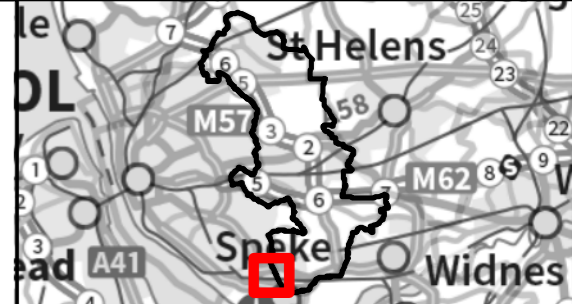


Liverpool City Region Combined Authority SFRA
Knowsley Detailed Map



Map 27

Please select the data you wish to view from the drop down menu below:



Map Data

- Knowsley boundary
- Ordinary Watercourse
- Main River
- 8m River Buffer

Flood Zones

- Flood Zone 3b (functional floodplain)
- Flood Zone 3a (EA)
- Flood Zone 2 (EA)

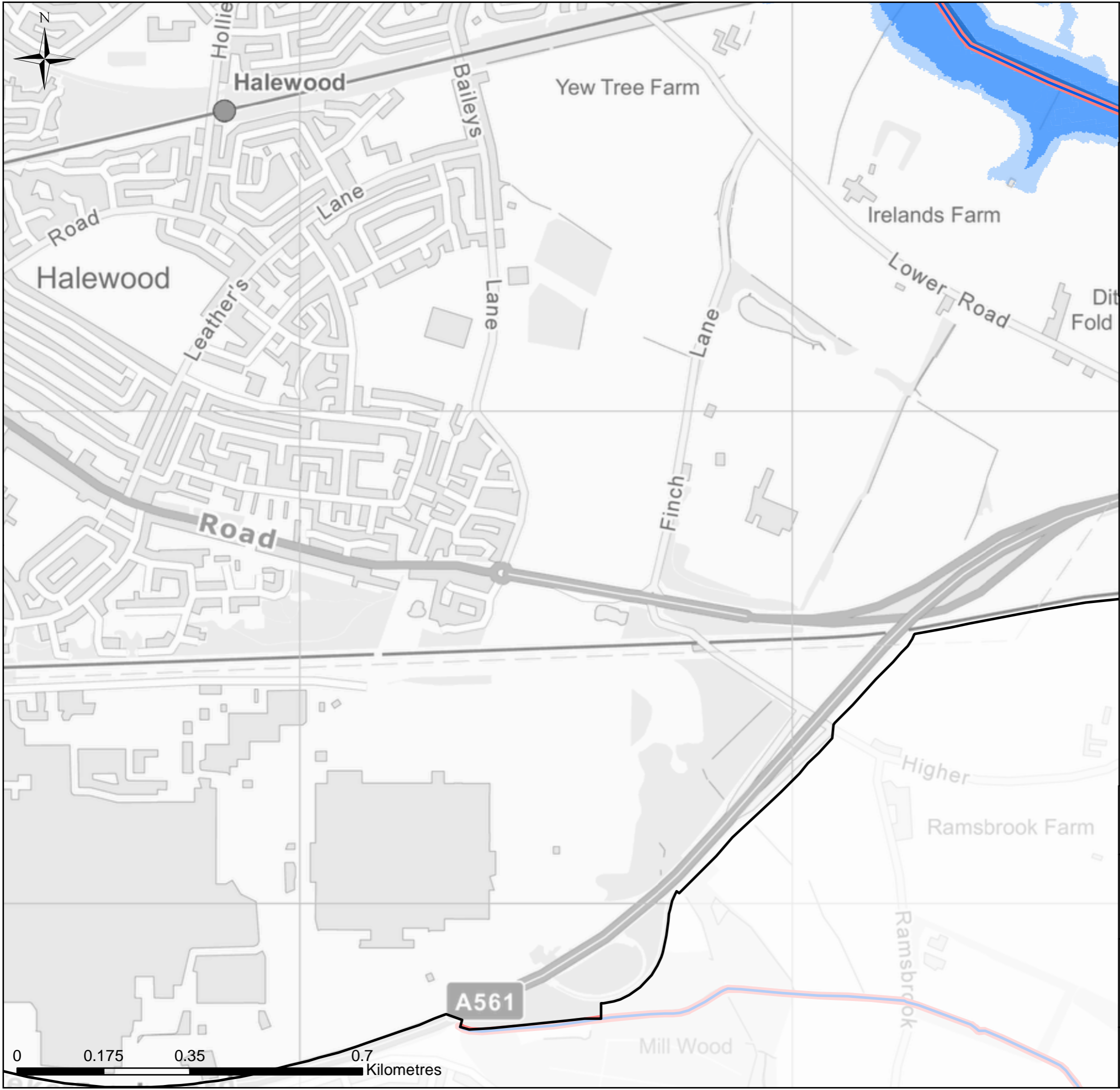
The climate change modelling layers refer to the uplifted modelled flows to represent the impact of climate change on flooding. Refer to Section 4.12 of the SFRA report and associated appendices for further information.

Note: there are a number of gaps in data and information at this draft stage of the SFRA. Please see the 'Data Gaps' section of the SFRA Report for a list of unavailable information. The case may be that such information does not exist or has not been made available for the SFRA for unknown reasons.



Contains public sector information licensed under the Open Government Licence v3.0. © Crown copyright and database rights 2023 Ordnance Survey, No.100061062



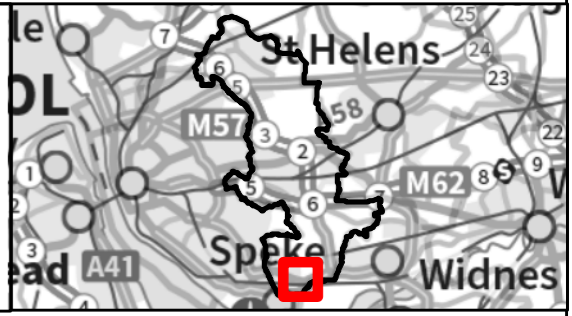


Liverpool City Region Combined Authority SFRA
Knowsley Detailed Map




Map 28

Please select the data you wish to view from the drop down menu below:



Map Data

- Knowsley boundary
- Main River
- Ordinary Watercourse
- 8m River Buffer



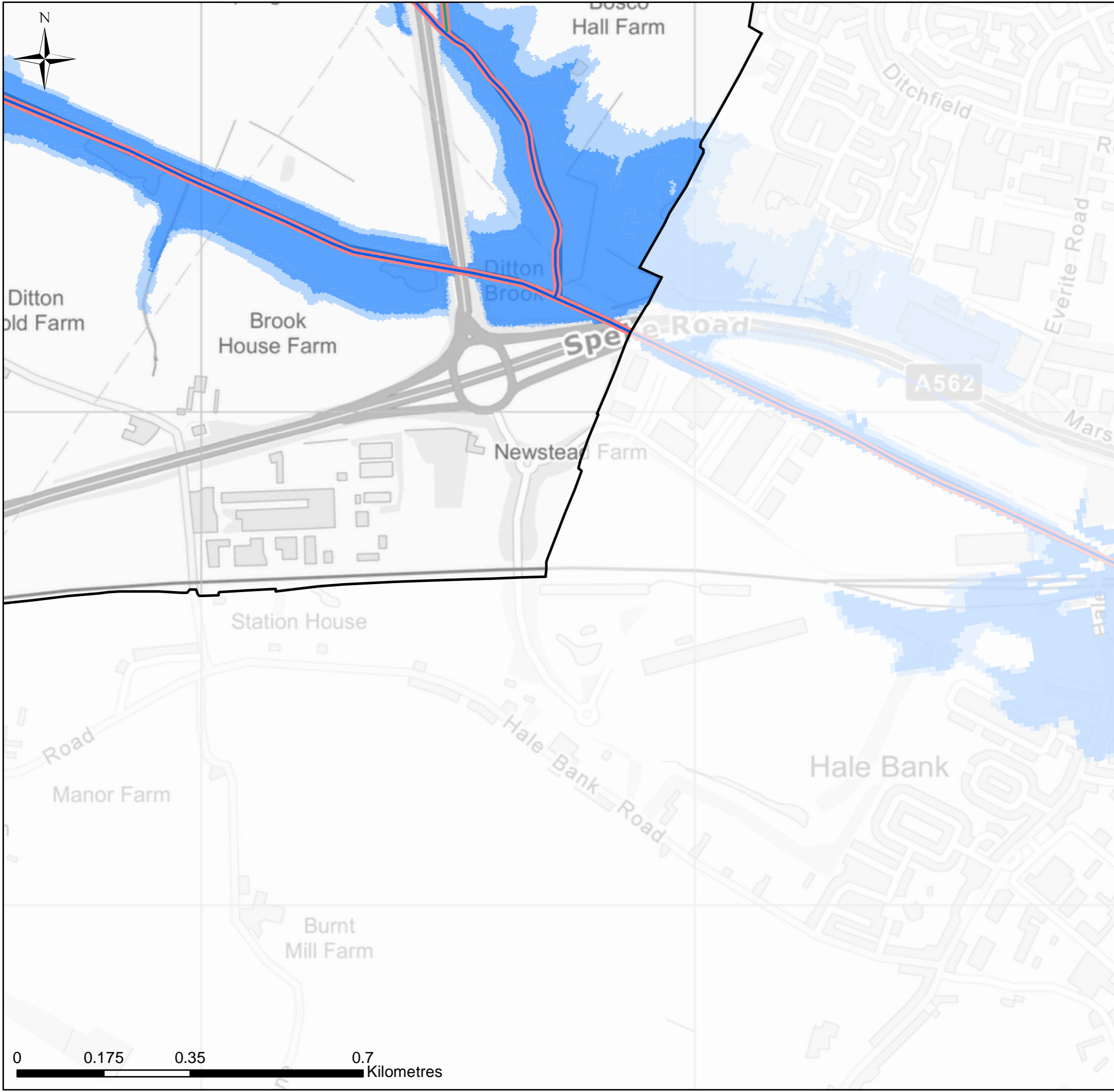
Flood Zones

- Flood Zone 3b (functional floodplain)
- Flood Zone 3a (EA)
- Flood Zone 2 (EA)

The climate change modelling layers refer to the uplifted modelled flows to represent the impact of climate change on flooding. Refer to Section 4.12 of the SFRA report and associated appendices for further information.

Note: there are a number of gaps in data and information at this draft stage of the SFRA. Please see the 'Data Gaps' section of the SFRA Report for a list of unavailable information. The case may be that such information does not exist or has not been made available for the SFRA for unknown reasons.



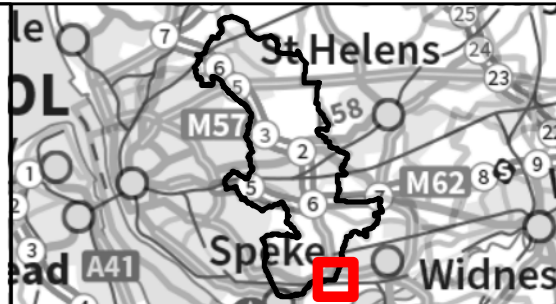


Liverpool City Region Combined Authority SFRA
Knowsley Detailed Map




Map 29

Please select the data you wish to view from the drop down menu below:



Map Data

- Knowsley boundary
- Ordinary Watercourse
- Main River
- 8m River Buffer



Flood Zones

- Flood Zone 3b (functional floodplain)
- Flood Zone 3a (EA)
- Flood Zone 2 (EA)

The climate change modelling layers refer to the uplifted modelled flows to represent the impact of climate change on flooding. Refer to Section 4.12 of the SFRA report and associated appendices for further information.

Note: there are a number of gaps in data and information at this draft stage of the SFRA. Please see the 'Data Gaps' section of the SFRA Report for a list of unavailable information. The case may be that such information does not exist or has not been made available for the SFRA for unknown reasons.

